

RESOLUTION NO. 1992 - 105

A RESOLUTION LEVYING AND ASSESSING A TAX UPON ALL BENEFITED PROPERTY WITHIN THE TENNESON ROAD RURAL IMPROVEMENT DISTRICT.

WHEREAS, the Board of County Commissioners did create the Tenneson Road Rural Improvement District; and,

WHEREAS, the bid for the paving and improvements has been received and awarded; and,

WHEREAS, the County Commissioners have approved a repayment schedule for the improvement loan as shown and attached to Resolution No. 1992 - 31; and,

WHEREAS, the repayment schedule anticipates the payment of the levy and assessment by the property owners within the district on or before November 30, of each year and May 31 of each year, with the levy and assessments becoming delinquent on December 1, and June 1; and,


WHEREAS, the listing of property owners within the district, Attachment A, includes a description of each lot, the name of the owner, and the amount of each partial payment, with the attachment being made a part of this resolution by reference herein.

NOW THEREFORE BE IT RESOLVED BY THE BOARD OF COUNTY COMMISSIONERS OF LEWIS AND CLARK COUNTY, adopts this resolution to levy and assess a tax upon all benefitted property within the boundaries of the district, as more particularly set forth in Attachment A; and,

BE IT FURTHER RESOLVED, that the property owners of the Tenneson Road Rural Improvement District shall be notified, through a mailing to each property owner, with a posting of three (3) notices within the district, and the publishing of an advertisement within the local paper, of the levy and assessment of a tax for the making of improvements to the Tenneson Road; and,

489617

KIM HARRIS
TREAS / CLK
LEWIS & CLARK CO., MONT.



1992 AUG 19 PM 2:54


PUT OF RECORD AT MBOOK 13 PAGE 3146


BY Shirley M. Sisco

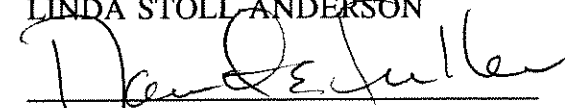
No fee

BE IT FINALLY RESOLVED BY THE BOARD OF COUNTY COMMISSIONERS OF LEWIS AND CLARK COUNTY, that the listing of property owners, inclusive of each partial payment are approved pending a hearing on objections to the final adoption of the resolution scheduled for September 3, 1992 at 9:00 a.m. in Room 309 of the City County Building.


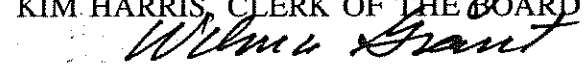
Dated this 18th day of August, 1992.


BLAKE J. WORDAL, CHAIRMAN


LINDA STOLL-ANDERSON


DAVID E. FULLER

ATTEST:


KIM HARRIS, CLERK OF THE BOARD


REPAYMENT SCHEDULE – Tenneson Rd. PAVED

AMOUNT OF LOAN :		TERM: June, 92 through June, 2002		16,047	
NUMBER OF LOTS				12	
NUMBER OF YEARS				10	
INTEREST RATE				7.50%	
NUMBER PAYMENTS PER YEAR				2	
DATE OF LOAN				05/30/92	
SEMI ANNUAL PAYMENT				1,156.00	
ANNUAL PAYMENTS				2,312.00	
DATE	BALANCE BEGINNING	PAYMENT	INTEREST	PRINCIPAL	BALANCE ENDING
12/01/92	16,047	1,156.00	610.01	545.99	15,501.01
06/01/93	15,501	1,156.00	579.70	576.30	14,924.70
12/01/93	14,925	1,156.00	561.21	594.79	14,329.91
05/31/94	14,330	1,156.00	532.95	623.05	13,706.87
12/01/94	13,707	1,156.00	518.23	637.77	13,069.10
06/01/95	13,069	1,156.00	488.75	667.25	12,401.85
12/01/95	12,402	1,156.00	466.34	689.66	11,712.19
06/01/96	11,712	1,156.00	440.41	715.59	10,996.60
12/01/96	10,997	1,156.00	413.50	742.50	10,254.10
06/01/97	10,254	1,156.00	383.48	772.52	9,481.58
11/30/97	9,482	1,156.00	354.59	801.41	8,680.16
05/31/98	8,680	1,156.00	324.61	831.39	7,848.78
12/01/98	7,849	1,156.00	296.75	859.25	6,989.53
06/01/99	6,990	1,156.00	261.39	894.61	6,094.91
11/30/99	6,095	1,156.00	227.93	928.07	5,166.85
06/01/2000	5,167	1,156.00	195.35	960.65	4,206.20
12/01/2000	4,206	1,156.00	158.16	997.84	3,208.36
06/01/2001	3,208	1,156.00	119.98	1,036.02	2,172.35
12/01/2001	2,172	1,156.00	81.69	1,074.31	1,098.03
06/01/2002	1,098	1,139.09	41.06	1,098.03	0.00

PER LOT REPAYMENT SCHEDULE -

AMOUNT OF LOAN		TERM: June, 92 through June, 2002		1,337	
NUMBER OF YEARS				10	
INTEREST RATE				7.50%	
NUMBER PAYMENTS PER YEAR				2	
DATE OF LOAN				05/30/92	
SEMI ANNUAL PAYMENT				96.33	
ANNUAL PAYMENTS				192.66	
DATE	BALANCE BEGINNING	PAYMENT	INTEREST	PRINCIPAL	BALANCE ENDING
12/01/92	1,337	96.33	50.83	45.50	1,291.75
06/01/93	1,292	96.33	48.31	48.03	1,243.73
12/01/93	1,244	96.33	46.77	49.57	1,194.16
06/01/94	1,194	96.33	44.66	51.68	1,142.48
12/01/94	1,142	96.33	42.96	53.37	1,089.11
06/01/95	1,089	96.33	40.73	55.60	1,033.51
12/01/95	1,034	96.33	38.86	57.47	976.04
06/01/96	976	96.33	36.70	59.63	916.41
12/01/96	916	96.33	34.46	61.87	854.53
06/01/97	855	96.33	31.96	64.38	790.16
11/30/97	790	96.33	29.55	66.78	723.37
05/31/98	723	96.33	27.05	69.28	654.09
12/01/98	654	96.33	24.73	71.60	582.49
06/01/99	582	96.33	21.78	74.55	507.94
11/30/99	508	96.33	19.00	77.34	430.60
06/01/2000	431	96.33	16.28	80.05	350.55
12/01/2000	351	96.33	13.18	83.15	267.39
06/01/2001	267	96.33	10.00	86.33	181.06
12/01/2001	181	96.33	6.81	89.52	91.54
06/01/2002	92	94.92	3.39	91.53	0.00

19-Aug-92

TENNESON RID ASSESSMENT WORKSHEETS

02:04 PM

TNS, RNG	SEC	PIN	LEGAL DESCRIPTION	NAME	ANNUAL PAYMENT	PARTIAL PMT DUE NOV 30 OF EACH YEAR	PARTIAL PMT DUE MAY 31 OF EACH YEAR
T10N, R3W	7	11816	TENNESON SUB:BLK 1 LT 1	LINDQUIST GEORGENNA C	\$192.66	\$96.33	\$96.33
T10N, R3W	7	12268	TENNESON SUB:BLK 1 LT 2	RIIS LAURA K & RICHARD W	\$192.66	\$96.33	\$96.33
T10N, R3W	7	11799	TENNESON SUB:BLK 1 LT 3	LINDLEY THOMAS RAY & HELEN	\$192.66	\$96.33	\$96.33
T10N, R3W	7	11845	TENNESON SUB:BLK 1 LT 4	INAMA WILLIAM P & JOANNE E	\$192.66	\$96.33	\$96.33
T10N, R3W	7	11955	TENNESON SUB:BLK 1 LT 5	LEIKAM LEROY J & TONI	\$192.66	\$96.33	\$96.33
T10N, R3W	7	11978	TENNESON SUB:BLK 1 LT 6	LONG WILLIAM F & KATHLEEN	\$192.66	\$96.33	\$96.33
T10N, R3W	7	11478	TENNESON SUB:BLK 2 LT 1	OLSEN KENNETH E & ADAMS DEBBIE L	\$192.66	\$96.33	\$96.33
T10N, R3W	7	12325	TENNESON SUB:BLK 2 LT 2	ARMSTRONG ELSIE SEBENS	\$192.66	\$96.33	\$96.33
T10N, R3W	7	12148	TENNESON SUB:BLK 2 LT 3	SMITH STEVEN A & BARBARA A	\$192.66	\$96.33	\$96.33
T10N, R3W	7	11903	TENNESON SUB:BLK 2 LT 4	FETTA WILLIAM E & GRACE E	\$192.66	\$96.33	\$96.33
T10N, R3W	7	11694	TENNESON SUB:BLK 2 LT 5	GINGERY GARY L & CHARLENE A	\$192.66	\$96.33	\$96.33
T10N, R3W	7	12118	TENNESON SUB:BLK 2 LT 6	MCGINLEY STEVEN T & MARJORIE K	\$192.66	\$96.33	\$96.33