

RESOLUTION NO. 1997 - 107

**A RESOLUTION LEVYING AND ASSESSING A TAX UPON ALL BENEFITED
PROPERTY WITHIN THE ROAD IMPROVEMENT DISTRICT NO. 93-1,
REDWING ROAD AND SHANGRI LA DRIVE**

WHEREAS, the Board of County Commissioners properly created and established the Redwing Road and Shangri La Drive Road Improvement District No. 93-1 through Resolution No. 1993-88; and

WHEREAS, Section 7-14-2901, MCA, provides that the Board of County Commissioners shall by resolution levy and assess a tax upon all benefited property in a district created for such purpose; and

WHEREAS, Resolution No. 1993-88 provides a mechanism for assessing benefited properties based upon the benefits received; and

WHEREAS, the property owners of lots within Redwing Road and Shangri La Drive Road Improvement District were notified pursuant to Section 7-14-2951, MCA.

NOW, THEREFORE, BE IT RESOLVED by the Board of County Commissioners of Lewis and Clark County, that an annual assessment of \$120.31 for developed lots and \$42.97 for undeveloped lots for road maintenance activities shall be levied and assessed upon all benefited property within the boundaries of Road Improvement District No. 93-1.

BE IT FURTHER RESOLVED that a description of each parcel of land, the name of each owner, and the amount of annual assessment for each parcel is contained on Exhibit A, attached hereto.

BE IT FURTHER RESOLVED that the assessment amount contained on attached Exhibit A shall be made in two equal payments by the day and month specified on the annual tax notice. Payments made after the specified dates shall be delinquent.

DATED this 5 day of August, 1997.

LEWIS AND CLARK COUNTY
BOARD OF COUNTY COMMISSIONERS


Michael J. Griffith, Chairman

ATTEST:

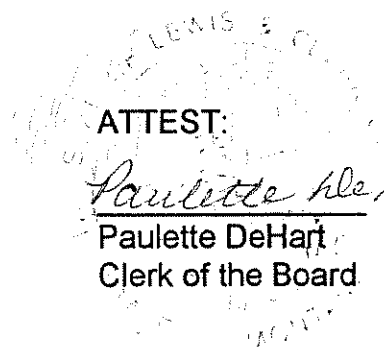



Paulette DeHart
Clerk of the Board


EXHIBIT "A" ASSESSMENT SHEET FOR THE REDWING ROAD RID #93-1

GEOCODE	PROPERTY OWNER	LEGAL DESCRIPTION	PIN	ASSESSMENT
199324402030001	SHANHOLTZER ROBERT E & SHARON	PT N2SESE LYING E OF RD	000010844	\$120.31
199324402050000	KELLY JAMES KEITH & VICKI R	TR IN SE	000019495	\$120.31
199324402070000	HARRIS L V & AURETHIA M	TR IN NESE 13.08 AC	000010848	\$42.97
199419101010000	SCHULZE MONIKA R & CLARKE RICHARD P	TR IN SWNE C/S 296465	000011210	\$120.31
199419101300000	MARTINEZ SAMUEL JOSEPH III & M THERESA	SWNE	000011256	\$120.31
199419301300000	RENNICK RANDALL & BARBARA	TR IN NESESW KEDALADASHELLA TRS	000010761	\$120.31
199419301350000	BEATTY ANNA K	PT TR C IN NESESE C/S 354500	000019585	\$120.31
199419301400000	RENNICK RANDALL & BARBARA	TR IN NWSESW KEDALADASHELLA TRS TR B	000019586	\$42.97
199419301450001	HARBERT ROGER C & KIMBERLY D	KEDALADASHELLA TRS TR W COS #290564	000010901	\$120.31
199419301500000	STALEY MARTIN	TR IN WZNEWSW KEDALADASHELLA TRS	000021079	\$120.31
199419301600001	PANEK GEORGE J	KEDALADASHELLA TRACTS TR IN NWSWSW AKA W2 LT 3	000023618	\$120.31
199419301650000	IKARD WILLIAM & BONITA L	E2 LT 3	000010879	\$120.31
199419301700001	WILLIAMSON RICHARD G & WANDA P	TR D IN NESW C/S 275323	000010846	\$120.31
199419301800000	CLARK DAVID D & BEVERLY S	TR IN NESW LTS ABCD 13.60 AC	000011245	\$120.31
199419301850000	ROBERTS JAMES E & DENISE M	TR IN NESW	000011122	\$120.31
199419301900000	FLYNN ROBERT K & LUCIA M	E2SWSE, S2SWSESE	000010758	\$120.31
199419401200000	LOENDORF CHARLES E & SHARON K	N2S2SESE, S2N2SESE	000010949	\$0.00
199419401350000	GIDDINGS BRIAN J & ELISABETH L	N2N2SESE	000011186	\$120.31
199419401450000	SEMENZA MARK A	KEDALADASHELLA TR TR D C/S 290564	000011187	\$42.97
199419401500000	BEATTY ANNA K	W2W2NWSE AKA TR A	000021081	\$120.31
199419401550000	GRANSBERY LES F & MICHELLE R	E2NWSE, E2W2NWSE	000011121	\$120.31
199419401700000	GLASSCOCK JEANNE L	TR IN NESE	000010775	\$42.97
199419401710000	BADOVINAC DANIEL J & EILEEN L	W2NESE 19 AC	000010603	\$120.31
199419401750000	BADOVINAC DANIEL J & EILEEN L	E2NESE	000011142	\$42.97
199419401800000	BADOVINAC DANIEL J & EILEEN L		000011112	\$42.97

FILE: RDWNG97.WK3
 INFORMATION TRANSFERRED JULY, 1997
 21-Jul-97 PRINT DATE

566145

\$2,423.40



PAULETTE DEBARTI CLK & REO
 LEWIS & CLARK CO

97 AUG -8 AM 11:23

BOOK M PAGE 5520

BY *William Grant*

MLC