

**A RESOLUTION LEVYING AND ASSESSING A TAX UPON ALL
BENEFITED PROPERTY WITHIN THE ROSEMARY
RURAL IMPROVEMENT DISTRICT NO. 2007-1**

WHEREAS, the Board of County Commissioners properly created and established the Rosemary Rural Improvement District No. 2007-1, through Resolution 2007-44; and

WHEREAS, Section 7-12-2158, MCA, provides that the Board of County Commissioners shall by resolution levy and assess a tax upon all benefited property in a district created for such purpose; and

WHEREAS, Resolution 2007-44 provides a mechanism for assessing benefited properties based upon the benefits received; and

WHEREAS, the property owners of lots within the Rosemary Rural Improvement District were notified pursuant to Section 7-12-2159, MCA; and

NOW, THEREFORE, BE IT RESOLVED by the Board of County Commissioners of Lewis and Clark County, that an annual assessment for road maintenance activities shall be levied and assessed upon all benefited property within the boundaries of Rural Improvement District No. 2007-1, in the following manner:


Fund 1: All Rosemary Acres Roads:	\$117.50 per lot (Rosemary Acres lots only)
Fund 2: Lower Rosemary Drive:	\$ 17.74 per lot (all lots)

BE IT FURTHER RESOLVED that a description of each parcel of land, the name of each owner, and the amount of annual assessment for each parcel is contained on Exhibit "A", attached hereto.


BE IT FURTHER RESOLVED that the assessment amount contained on attached Exhibit "A" shall be made in two equal payments by the day and month specified on the annual tax notice. Payments made after the specified dates shall be delinquent.

DATED this 15 day of May, 2007.

BOARD OF COUNTY COMMISSIONERS
LEWIS AND CLARK COUNTY


Michael A. Murray, Chairman

ATTEST:


Paulette J. DeHart, Clerk of Board
File: RosemaryRateRes.



3128776
Page: 1 of 4
05/17/2007 03:46P
Bk-M36 Pg-5419

Lewis & Clark County


COUNTY

ROSEMARY RURAL MAINTENANCE DISTRICT

EXHIBIT "A"

MAINTENANCE ASSESSMENTS

GEOCODE	LANDOWNER NAME	LEGAL DESCRIPTION1	ALL ROSEMARY		LOWER ROSEMARY	DRIVE ONLY	TOTAL ANNUAL
			ACRES	ROADS			
199424403050000	TIENSVOID KIRK M & LESLIE A	ROSEMARY'S ADDN LT 14		\$0.00		\$17.74	\$17.74
199424403100000	SCHMIDT MATTHEW S & JUANITA M	ROSEMARY'S ADD LT 13		\$0.00		\$17.74	\$17.74
199424403150000	CHARLTON ROBERT T JR & PAMELA	ROSEMARY ADD LT 4		\$0.00		\$17.74	\$17.74
199424403200000	WHITE MARK J	ROSEMARY ADD LT 5		\$0.00		\$17.74	\$17.74
199424403250000	BOYER CONSTANCE A	ROSEMARY ADD LT 6		\$0.00		\$17.74	\$17.74
199424403300000	BRANSCUM HERCHEL T & JEAN A	ROSEMARY ADD LT 7		\$0.00		\$17.74	\$17.74
199424403350000	HILTUNEN CHRISTOPHER P & MELISSA A	ROSEMARY ADD LT 8		\$0.00		\$17.74	\$17.74
199424403400000	KEMP ROY P & DENISE	ROSEMARY ADD LT 9		\$0.00		\$17.74	\$17.74
199424403450000	BOUCHARDELL R & KRISTIN M	ROSEMARY ADD LT 10		\$0.00		\$17.74	\$17.74
199424403500000	CADWELL LORI K	ROSEMARY ADD LT 11		\$0.00		\$17.74	\$17.74
199424403550000	ASKAM STEVEN A & BILLIE L	ROSEMARY ADD LT 12		\$0.00		\$17.74	\$17.74
199424403600000	DEBRAY HERMAN A	ROSEMARY ADD LT 1		\$0.00		\$17.74	\$17.74
199424403650000	MITCHELL KELLY A & CHERYL A	ROSEMARY ADD LT 2		\$0.00		\$17.74	\$17.74
199424403700000	HAAS GREG K & CARLA J	ROSEMARY ADD LT 2 COS #303509		\$0.00		\$17.74	\$17.74
199424407020000	VULK JESSE & GOETTLE	ROSEMARY ADD LT 3		\$0.00		\$17.74	\$17.74
199424407040000	ANDERSON MICHAEL A & SHERI D	ROSEMARY ACRES LT A-1 AMENDED LT A1-1		\$117.50		\$17.74	\$17.74
199424407060000	CANNEY JASON & CHRISTINE	ROSEMARY ACRES LT A-1 AMENDED LT A1-2		\$117.50		\$17.74	\$135.24
199424407070000	SCHWABAUER AARON L & LEAH R	ROSEMARY ACRES LT A-1 AMENDED LT A1-3		\$117.50		\$17.74	\$135.24
199424407080000	BALLANCE LAURA & NATHAN	ROSEMARY ACRES LT A-1 AMENDED LT A1-4		\$117.50		\$17.74	\$135.24
199424407090000	COLE MICHAEL D	ROSEMARY ACRES LT A-1 AMENDED LT A1-5		\$117.50		\$17.74	\$135.24
199424407100000	CROWDER JESSICA L & SAMPLES EMILY J	ROSEMARY ACRES LT A-1 AMENDED LT A1-6		\$117.50		\$17.74	\$135.24
199424407110000	MAZANEC TRACI D & MICHAEL T	ROSEMARY ACRES LT A-1 AMENDED LT A1-7		\$117.50		\$17.74	\$135.24
199424407120000	STEVENS CRAIG M & JESSICA L	ROSEMARY ACRES LT A-1 AMENDED LT A1-8		\$117.50		\$17.74	\$135.24
199424407130000	AUCHTERLONIE ROBIN	ROSEMARY ACRES LT A-1 AMENDED LT A1-9		\$117.50		\$17.74	\$135.24
199424407140000	VAN AKEN LENARD J & LYNN A	ROSEMARY ACRES LT A-1 AMENDED LT A1-10		\$117.50		\$17.74	\$135.24
199424407150000	ALM BRENT R & ANGELA M	ROSEMARY ACRES LT A-1 AMENDED LT A1-11		\$117.50		\$17.74	\$135.24
199424407160000	DAVIAU PAUL J & CONNIE J	ROSEMARY ACRES LT A-1 AMENDED LT A1-12		\$117.50		\$17.74	\$135.24
199424407170000	CORTEZ ANDRES & JAIME	ROSEMARY ACRES LT A-1 AMENDED LT A1-13		\$117.50		\$17.74	\$135.24
199424407180000	MCDONOUGH MARY J	ROSEMARY ACRES LT A-1 AMENDED LT A1-14		\$117.50		\$17.74	\$135.24
199424407190000	MITCHELL RANDALL C & CINDY M	ROSEMARY ACRES LT A-1 AMENDED LT A1-15		\$117.50		\$17.74	\$135.24
199424407200000	JARVIS NORMAN	ROSEMARY ACRES LT A-1 AMENDED LT A1-16		\$117.50		\$17.74	\$135.24
		ROSEMARY ACRES LT A-1 AMENDED LT A1-17		\$117.50		\$17.74	\$135.24



3128776
 Page: 2 of 4
 05/17/2007 09:46P
 Lewis & Clark County
 COUNTY
 Bk-136 Pg-5419

ROSEMARY RURAL MAINTENANCE DISTRICT

EXHIBIT "A"

MAINTENANCE ASSESSMENTS

GEOCODE	LANDOWNER NAME	LEGAL DESCRIPTION1	ALL ROSEMARY		LOWER ROSEMARY DRIVE ONLY	TOTAL ANNUAL ASSESSMENT
			ACRES ROADS	ACRES ONLY		
199424407210000	LANE RICHARD J & FARAH J	ROSEMARY ACRES LT A-1 AMENDED LT A1-18	\$117.50	\$17.74	\$17.74	\$135.24
199424407220000	PICHELMAN LESLIE K & DEBRA A	ROSEMARY ACRES LT A-1 AMENDED LT A1-19	\$117.50	\$17.74	\$17.74	\$135.24
199424407230000	MATLOCK JAMES L & AMI K	ROSEMARY ACRES LT A-1 AMENDED LT A1-20	\$117.50	\$17.74	\$17.74	\$135.24
199424407240000	MORSE JEFFREY GREGG & SHAWNA MICHELE	ROSEMARY ACRES LT A-1 AMENDED LT A1-21	\$117.50	\$17.74	\$17.74	\$135.24
199424407250000	WOOD DANIEL RAY	ROSEMARY ACRES LT A-1 AMENDED LT A1-22	\$117.50	\$17.74	\$17.74	\$135.24
199424407260000	OLSON DEON RAY & JENNIFER HOPE	ROSEMARY ACRES LT A-1 AMENDED LT A1-23	\$117.50	\$17.74	\$17.74	\$135.24
199424407270000	LAMER CHAD R & ANN C	ROSEMARY ACRES LT A-1 AMENDED LT A1-24	\$117.50	\$17.74	\$17.74	\$135.24
199424407280000	ROLL JONATHAN J & AMY L	ROSEMARY ACRES LT A-1 AMENDED LT A1-25	\$117.50	\$17.74	\$17.74	\$135.24
199424407290000	SWANSON GARY & MILLER KATHLEEN J	ROSEMARY ACRES LT A-1 AMENDED LT A1-26	\$117.50	\$17.74	\$17.74	\$135.24
199424407300000	HILDENSTAB LENORE A	ROSEMARY ACRES LT A-1 AMENDED LT A1-27	\$117.50	\$17.74	\$17.74	\$135.24
199424407310000	O'REILLY H MAUREEN	ROSEMARY ACRES LT A-1 AMENDED LT A1-28	\$117.50	\$17.74	\$17.74	\$135.24
199424407320000	SHOEN JON V & JENNIFER T	ROSEMARY ACRES LT A-1 AMENDED LT A1-29	\$117.50	\$17.74	\$17.74	\$135.24
199424407330000	THOMPSON LEE W & JESSICA L	ROSEMARY ACRES LT A-1 AMENDED LT A1-30	\$117.50	\$17.74	\$17.74	\$135.24
199424407340000	ANDERSON STEPHEN L & THERESE M	ROSEMARY ACRES LT A-1 AMENDED LT A1-31	\$117.50	\$17.74	\$17.74	\$135.24
199424407350000	MCLAUGHLAN FRANCIS G JR & D'ETE	ROSEMARY ACRES LT A-1 AMENDED LT A1-32	\$117.50	\$17.74	\$17.74	\$135.24
199424407360000	COOPER WILLIAM D & KAY NOEL	ROSEMARY ACRES LT A-1 AMENDED LT A1-33	\$117.50	\$17.74	\$17.74	\$135.24
199424407370000	DORR JENNIFER J & STEVEN E	ROSEMARY ACRES LT A-1 AMENDED LT A1-34	\$117.50	\$17.74	\$17.74	\$135.24
199424407380000	HELLER LAWRENCE J & JOANN C	ROSEMARY ACRES LT A-1 AMENDED LT A1-35	\$117.50	\$17.74	\$17.74	\$135.24
199424407390000	KENNEDY JOHN & JENNIFER	ROSEMARY ACRES LT A-1 AMENDED LT A1-36	\$117.50	\$17.74	\$17.74	\$135.24
199424407400000	ANNAS PAMELA ZOE	ROSEMARY ACRES LT A-1 AMENDED LT A1-37	\$117.50	\$17.74	\$17.74	\$135.24
199424407410000	BAHNY BRENT N & BOBBIE J	ROSEMARY ACRES LT A-1 AMENDED LT A1-38	\$117.50	\$17.74	\$17.74	\$135.24
199424407420000	WARWICK SCOT D & LISA L	ROSEMARY ACRES LT A-1 AMENDED LT A1-39	\$117.50	\$17.74	\$17.74	\$135.24
199424407430000	HARRISON MICHAEL J JR	ROSEMARY ACRES LT A-1 AMENDED LT A1-40	\$117.50	\$17.74	\$17.74	\$135.24
199424407840000	HARREL CHRISTOPHER D & YULGA STEPHANIE M	ROSEMARY ACRES MINOR AMENDED LT A2	\$117.50	\$17.74	\$17.74	\$135.24
199424407870000	BRIGHT DONALD R JR & LARESA E	ROSEMARY ACRES MINOR AMEND LT A5	\$117.50	\$17.74	\$17.74	\$135.24
199424407900000	THEYS JEREMIAH & AMARA	ROSEMARY ACRES MINOR AMENDED LT A8	\$117.50	\$17.74	\$17.74	\$135.24
199424407950000	ATCHISON MICHAEL B & TENILEE G	ROSEMARY ACRES MINOR SUBD, LT B,	\$117.50	\$17.74	\$17.74	\$135.24
199424408010000	DEMERS GARY & MELISSA	ROSEMARY ACRES MINOR SUBD LT 3	\$117.50	\$17.74	\$17.74	\$135.24
199424408030000	KUNDA RAPHAEL J & KAYTHI TA	ROSEMARY ACRES MINOR AMEND LT A11	\$117.50	\$17.74	\$17.74	\$135.24
199424408060000	PHELAN TRACY M	ROSEMARY ACRES MINOR AMEND LT A10	\$117.50	\$17.74	\$17.74	\$135.24
199424408090000	LEMMON DAVID A & ANGELA ML	ROSEMARY ACRES MINOR AMEND LT A7	\$117.50	\$17.74	\$17.74	\$135.24



3128776

Page: 3 of 4
05/17/2007 09:48P

COUNTY

Bk-M36 Pg-5419

Lewis & Clark County

ROSEMARY RURAL MAINTENANCE DISTRICT


EXHIBIT "A"

GEOCODE	LANDOWNER NAME	LEGAL DESCRIPTION 1	MAINTENANCE ASSESSMENTS			TOTAL ANNUAL ASSESSMENT
			ALL ROSEMARY ACRES ROADS	LOWER ROSEMARY DRIVE ONLY		
199424408120000	LATKA MICHAEL R & KAREN J	ROSEMARY ACRES MINOR AMEND LT A4	\$117.50	\$17.74		\$135.24
199424408150000	COATE CARSON LEE & NAYDIA STARR	ROSEMARY ACRES MINOR AMEND LT A3	\$117.50	\$17.74		\$135.24
199424408180000	WOJTON JOSEPH M & DOROTHY A	ROSEMARY ACRES MINOR AMEND LT A6	\$117.50	\$17.74		\$135.24
199424408210000	TOBEL BRAD C & STORMY J	ROSEMARY ACRES MINOR AMEND LT A9	\$117.50	\$17.74		\$135.24
199424408240000	BLANKENSHIP DAVID	ROSEMARY ACRES MINOR SUBD LT C	\$117.50	\$17.74		\$135.24
199424408270000	CORBALLY ANDREA & JOHN	ROSEMARY ACRES MINOR SUBD LT D	\$117.50	\$17.74		\$135.24
			\$6,344.99	\$1,206.61		\$7,551.60

File: Excel\RIDs\Rosemary2007

Information transferred from Department of Revenue records, March, 2007

Print Date: May 15, 2007



3128776
 Page: 4 of 4
 05/17/2007 09:46P
 COUNTY Bk-136 Pg-5419