

RESOLUTION 2002 - **94-A**
(CORRECTING RES. 2002-94 DUE TO A TYPOGRAPHICAL ERROR)

**A RESOLUTION CLARIFYING THE ASSESSMENTS FOR
PROPERTY WITHIN THE AUGUSTA LIGHTING DISTRICT**

WHEREAS, the Board of County Commissioners properly created and established the Augusta Lighting District; and

WHEREAS, Section 7-12-2202, MCA, provides that the Board of County Commissioners shall by resolution levy and assess a tax upon all benefited property in a district created for such purpose; and

WHEREAS, the creation resolution provides a mechanism for assessing benefited properties based upon the benefits received; and

WHEREAS, some large parcels are in the district but only receive a portion of the benefit from the lighting district and under Section 7-12-2202(c), only a proportionate assessment is charged.

WHEREAS, the property owners of lots within the Augusta Lighting District were notified as directed by the Board of County Commissioners.


NOW, THEREFORE, BE IT RESOLVED by the Board of County Commissioners of Lewis and Clark County, that an annual assessment of \$0.0022144 per square foot for lighting shall be levied and assessed upon all benefited property within the boundaries of the Augusta Lighting District.

BE IT FURTHER RESOLVED that a description of each parcel of land, the name of each owner, the area to be assessed, and the amount of annual assessment for each parcel is contained on Exhibit "A" and a map showing the boundary of the district is shown on Exhibit "B", attached hereto.


BE IT FURTHER RESOLVED that the assessment amount contained on attached Exhibit "A" shall be made in two equal payments by the day and month specified on the annual tax notice. Payments made after the specified dates shall be delinquent.

BE IT FURTHER RESOLVED that this resolution is deemed effective August 9, 2002, nunc pro tunc.

DATED this 26th day of September, 2002.



BOARD OF COUNTY COMMISSIONERS
LEWIS AND CLARK COUNTY


Michael A. Murray, Chairman

ATTEST



Paulette J. DeHart, Clerk of Board

EXHIBIT "A"

AUGUSTA LIGHTING DISTRICT

PROPERTY OWNER

300408401010000 MOSHER GERALD & NOLA
 300408401020000 ISAKSON DAVID & VALERIE
 300408401040000 COGHILL ROY J
 300408401070000 SMITH KENT P
 300408401090000 DUFFY CHARLES G & SHARON L
 300408401120000 DEER HAVEN RANCH TRUST
 000024069 3 RIVERS TELEPHONE COOP INC
 300417101050000 SCOTT WALTER N & LORNA
 300417101070000 WEARLEY CALVIN & WANDA
 300417101090000 POOL DELORES L
 300417101110000 KRAUSE JOHN W JR
 300417101150000 REISSING CHARLES J & ROBERT W
 300417102010000 WILCOX TOM
 300417102030001 JOHNSON BJARNE & ANDERSON LARRY CO TRUST
 300417102050001 JOHNSON BJARNE & ANDERSON LARRY CO TRUST
 300417102070000 HUNTER LEO
 300417103010000 KREBS ROGER B
 300417103030000 GALAHAN GARY M & JUDY R
 300417103050000 AUGUSTA LODGE #54 A F & A M
 300417103070000 BOWEN DAVID H
 300417103090000 JOHNSON BARBARA J
 300417103110000 BAILEY RONALD J
 300417103130000 HAYES KRISTAL L & SCOTT M
 300417103150000 CLARK SELMER D
 300417103170000 AMESTOY JERRY & SHIRLEY
 300417103190000 OLSON IRVIN J & DARYL I
 300417103210000 WHITE HAROLD R & BONITA L
 300417104010000 COBB CECILE D
 300417104030000 MCGILL STEPHEN H
 300417104050000 LULOFF H D
 300417104090000 PEEBLES WILLIAM S & JOHN D
 300417104110000 PAPPAS ROBERT L & BONNIE B
 300417104130000 WEARLEY JUSTIN DAVID & KIMBERL
 300417104150000 WEARLEY CALVIN & WANDA
 300417104170001 HINDBERG LAVERNE L & OLIVE M
 300417104190001 LEE JESSE W
 300417104210000 LEE JESSE W
 300417104230000 WILCOX DALE
 300417105010000 ARPS BENNIE E & BARBARA J
 300417105030000 MOSHER KENT
 300417105050000 KEEL GEORGE L
 300417105060000 BRYANT RICK J
 300417105070000 GEISE KURT E
 300417105090000 KENCK RICHARD C & MARY E
 300417106010000 AUGUSTA SCHOOL DISTRICT #45
 300417106030000 WALSH SARA P



LEGAL1	LEGAL2	ASSESSOR CODE	SQUARE FEET	ASSESSMENT
TR IN S2SE AKA PARCEL B PER		00017088	70872	\$156.94
** TR IN S2SE AKA PARCEL A COS 471333/O		000026458	75000	\$166.08
** TR B IN S2SE PER C/S #538761/F		000023087	135000	\$298.94
& TR IN SW4SE4SE4, COS #353733		000017350	22477	\$49.77
TR IN SESE AKA PARCEL 1 C/S454189/T		000017753	34848	\$77.17
WAGON'S WEST MINOR SUBD LT 2A		000029544	56802	\$125.78
STATE ALLOCATION		000024069	6950	\$15.39
TR IN SESENW		000031305	15000	\$33.22
PT SESENW PT SWSWNE SW BLK 10	PM 93-94 200' X 150'	000017374	30000	\$66.43
TR IN SWSWNE SW BLK 10 PM 82	S 75' X 150'	000017373	11250	\$24.91
TR IN SWSWNE SW BLK 10 PM83	CHAMPION	000017077	11250	\$24.91
TR IN SWSWNE SW BLK 10 PM86	150' X 150'	000017300	22500	\$49.82
TR IN SWSWNE PM 68		000017448	33541	\$74.27
TR IN SWSWNE S BK 10 PM 87 75X170		000017194	12750	\$28.23
TR IN SWSWNE S BLK 10PM 40 1/2		000017193	7500	\$16.61
TR IN SWSWNE S BLK 10PM 35		000016939	7500	\$16.61
TR IN NESENW SW BLK 9 PM 88 A	100' X 150'	000017083	15000	\$33.22
TR IN NESENW SW BLK 9PM 88 B	100' X 150'	000016837	15000	\$33.22
TR IN PT NESENW	PT NWSENE PM 88C	000016763	15000	\$33.22
TR IN NWSWNE SW BLK 9 PM 88		000016755	30000	\$66.43
TR IN NWSWNE S BLK 9 PM 39		000017439	15000	\$33.22
TR IN NESWNE S BLK 9 PM 40 A LT 11		000017000	7500	\$16.61
TR IN NESWNE TRACT A COS #363890		000023277	7500	\$16.61
TRACT B COS #363890		000016854	7500	\$16.61
TR IN NWSWNE SW BLK 9 PM 77	GUERDON 28X52 1992 TITLE #W5; 000017203	000017256	15000	\$33.22
PT NESENW PT NESWNE RM 3		000017442	15000	\$33.22
PT NESENW PT NESWNE RM 2 A		000017349	7500	\$16.61
TR IN NESWNE S PT RM 2		000020985	22500	\$49.82
TR IN NESWNE N PT RM 2		000016916	22500	\$49.82
TR IN NWSWNERM2E	GREAT LAKES 8X37 1965	000017309	7500	\$16.61
TR IN NWSWNE NW BLK 10 PM38	TR IN NWSWNE PM 90 W BLK 10	000017416	22500	\$49.82
SWANSONS ADDN TO AUGUSTA BLK 10 LT		000017286	7500	\$16.61
SWANSON ADD BLK 10 LTS 2-3		000017958	15000	\$33.22
TR IN NWSWNE S BLK 10 PM 37	C/S #455625/T	000017017	15000	\$33.22
TR IN SW NWSW NE SW BLK 10	PM95	000016805	15000	\$33.22
TR IN SWSWNE PM 84 SW OF LT 10 BLK 6, SWANSONS ADDN	50' X 150'	000016966	7500	\$16.61
TR IN SWSWNE PM 85 SW OF BLK 10	50' X 150'	000016848	7500	\$16.61
TR IN SWSWNE SW BLK 10 PM 92		000016754	15000	\$33.22
TR IN SWSWNE S BLK 10PM 34		000017192	15000	\$33.22
TR IN SWSWNE S BLK 10PM 33&66		000027004	15000	\$33.22
PM 32-B PER C/S #488233/O		000016860	7500	\$16.61
PM 32-A PER C/S #488233/O		000016881	7500	\$16.61
TR IN W2SWNE SE OF BLK 7 LT 10 PM 31		000017067	15000	\$33.22
AUGUSTA PLAT MARKS S BLK 10PM 30	100' X 150' IN NWSWNE	000017943	52708	\$116.71
LTS 4-10		000016914	11250	\$24.91
N2 LTS 1-3				

EXHIBIT "A"
AUGUSTA LIGHTING DISTRICT
PROPERTY OWNER

HECKMAN LEANN R
 FUSARO JOHN R & ELVA M
 MORGAN HELEN P
 ERICKSON WILLIAM E &
 PHILLIPS PATRICIA A
 GOSS BUDDY N & PATRICIA K
 CONKLIN MARCIA R
 MCCREA JOHN T & MERRYLEE Z (JT/ROS)
 AUGUSTA COMMUNITY CHURCH CONGREGATION
 ALLEN MARY L
 WITHROW CASPER O & DANA B
 WITHROW CASPER O
 CORNELL LOIS ANN REVOCABLE LIVING TRUST
 HAYDEN TIMOTHY S
 ERICKSON VERNON D & CHRISTINA
 CUNNINGHAM RICHARD & PRATT ROBERT
 COBB A B & CECILE D
 REYNOLDS CONNIE A & PATCH NANCY W &
 LINDSTRAND CARL W
 GILLEON R TOM & LAURIE STEVENS
 DICKMAN GORDON L 1/2 INT
 MCPHERSON CAROLYN K
 MILLS RON & DUDLEY MARTHA F
 JENKINS RONALD A & DIXIE L
 NETT JESSIE H
 MCCANN MAX S & MILLIE J
 LINDSETH DAVID B
 BROWN ROY M (JR)
 BENDER ARMON REINHOLD & AGNES A &
 BOUCHARD MICHAEL L & KERRY L
 NECKSTAD RONALD W & ELIZABETH A
 GEISE FRONA M
 GWYNN EDWARD R
 GEISE KURT R
 ALLEN CLYDE D & BEVERLY C
 MILLS RONALD E
 AUGUSTA YOUTH CENTER
 CREPEAU ELIZABETH K &
 WILLIAMS NATHAN B & SUSAN M
 BOOM DIANA L
 TAYLOR CHARLES F & THERESA A
 MCCARTHY JOHN J & NORA A
 AUGUSTA COMMUNITY CHURCH
 EVANS JANICE MARIE
 EVANS MARIE D
 WILSON CLIFFORD V & ONA M

LEGAL1	LEGAL2	ASSESSOR CODE	SQUARE FEET	ASSESSMENT
S2 LTS 1-3		000016935	11250	\$24.91
LTS 18 20		000016964	22500	\$49.82
SWANSONS ADDN BLK 9 LTS 16-17		000016955	15000	\$33.22
SWANSONS ADDN BLK 09 LTS 14 15		000016938	15000	\$33.22
SWANSONS ADDN BLK 9 N 1/2 LT 12	LT 13	000017251	11250	\$24.91
SWANSON ADDN (AUGUSTA) BLK 9 LT 11 & W2 LT 12 (SOMETIMES KNOWN AS		000016950	11250	\$24.91
LT 11 S2 LT12		000017090	11250	\$24.91
SWANSONS ADD BLK 6 N2 LT 12 S2 LT 13		000017085	7500	\$16.61
SWANSON ADDN BLK 6 N2 LT 13; LT 14		000017955	11250	\$24.91
SWANSON'S ADD BLK 6 LT 15 & S2 LT 16		000016730	11250	\$24.91
SWANSONS ADD BLK 6 N2 LT 16 ALL LT 17		000017053	11250	\$24.91
SWANSON ADDN BLK 6 LT 18		000017023	7500	\$16.61
SWANSON ADD BLK 6 LTS 19-20		000016876	15000	\$33.22
WALRATH BLK 6 LT 1		000016801	7500	\$16.61
		000016940	22500	\$49.82
WALRATH'S 1# BLK 6 LT 5		000017106	7500	\$16.61
SWANSON ADD. BLK 6 LOT 7		000016887	15000	\$33.22
SWANSON ADD BLK 6 LT 8 (50X150)		000017427	7500	\$16.61
SWANSON ADDN BLK 6 LTS 9-10	GEER 14X67 1972	000017119	15000	\$33.22
SWANSON ADD BLK 7 LT 10		000017183	7500	\$16.61
SWANSON'S ADD BLK 7 LTS 8-9		000016920	15000	\$33.22
SWANSON ADD BLK 7 LTS 6-7		000017421	15000	\$33.22
SWANSON ADD BLK 7 LTS 3-5		000017065	22500	\$49.82
SWANSON ADD BLK 7 LTS 1-2		000017044	15000	\$33.22
LT 11		000017242	10212	\$22.61
LT 12		000017211	8849	\$19.59
AMERICAN LEGION BLK 11 LOT 13		000024018	6123	\$13.56
AMERICAN LEGION TRACTS BLK 11 LTS 1-4		000017073	13488	\$29.87
AMERICAN LEGION LOT 16 & 17 AUGUSTA		000016788	6844	\$15.16
AMERICAN LEGION BLK 11 LOT 18		000017330	6844	\$15.16
AMERICAN LEGION BLK 11 LTS 1-2		000017227	13200	\$29.23
LTS 3-4		000016970	15000	\$33.22
AMERICAN LEGION ADDN BLK 11 LT 5		000016993	7500	\$16.61
LT 6 N2 LT N 1/2 7		000016853	11250	\$24.91
S2 LT 7 LT 8 N2 LT 9		000016729	15000	\$33.22
AMERICAN LEGION ADDN BLK 11 S1/2 9; 10		000016923	9450	\$20.93
TR IN W2NWNE SE BLK 11 PM	91-65	000017954	74100	\$164.08
NWSENE NO OF BLK 2	AKA SWANSON ADDN BLK 8 PT OI	000017086	13750	\$30.45
TR IN2SENE NW BLK 2		000017209	7500	\$16.61
SWANSONS ADDN BLK 8 PT OF LT 2		000017431	10800	\$23.92
TR IN N2SWNE NW OF BLK 2 PM 59K		000017290	10800	\$23.92
TR IN SWNWNE W BLK 2 PM 59 A		000017214	21600	\$47.83
AUGUSTA BLK 2 W 15 FT LT 9; LT 10		000017956	9750	\$21.59
LT 8 NE 35 FT LT 9 85 X 150		000017432	12750	\$28.23
LT 7 50 X 150		000016945	7500	\$16.61
LT 6 S 40 FT LT 5 90 X 150		000017172	13500	\$29.89


3026597
 Page: 3 of 7
 09/26/2002 03:52P
 BK-M27 Pg-1350

EXHIBIT "A"

GEOCODE	AUGUSTA LIGHTING DISTRICT PROPERTY OWNER	LEGAL1	LEGAL2	ASSESSOR CODE	SQUARE FEET	ASSESSMENT
300417111090000	BALZARINI MARIAM E	AUGUSTA ORIGINAL BLK 2 LT 4 & E10 FT 5		000017283	9000	\$19.93
300417111100000	PAUL FERN H	AUGUSTA TOWNSITE BLK 2 S 25 FT OF W 75 FT LT 2 LT 3		000017282	9375	\$20.76
300417111150000	FROYD C ALLAN	AUGUSTA ORIG TOWNSITE BLK 2 PT LTS 1		000016962	6000	\$13.29
300417111170000	GEISE ROSS O	AUGUSTA ORIG TOWNSITE BLK 2 LT 1 PT 1		000016969	5050	\$11.18
300417111190000	GEISE ROSS O	AUGUSTA TOWNSITE BLK 2 E 26 FT LT 1 & 25 FT OF THE E 26 FT LT 2		000017961	1950	\$4.32
300417111210000	LEWIS & CLARK COUNTY PARK COMM	N 30' OF E 100' LT 20		000017284	3000	\$6.64
300417111230000	KENCK RICHARD C & MARY E	AUGUSTA ORIGINAL BLK 2 LT 19 PT LT 20		000031260	12600	\$27.90
300417111250000	SLANGER DONALD D & JOANNE	N 49 FT LT 18		000016806	7350	\$16.28
300417111270000	BOND RITA K.,	LT 17 S 1 FT LT 18 51 X 150		000017454	7650	\$16.94
300417111290000	SCHULTE MABEL E TRUSTEE	AUGUSTA TOWNSITE BLK 2 LOT 16		000017134	7500	\$16.61
300417111310000	MCCANN MILLIE J	AUGUSTA ORIGINAL BLK 2 LT 15		000016924	7500	\$16.61
300417111330000	NELSON DWAYNE & DIANE M	AUGUSTA ORIGINAL BLK 2 LTS 13-14		000017268	15000	\$33.22
300417111350000	GILLEAN R TOM & LAURIE STEVENS (JTW/ROS)	LTS 11&12 100 X 150 BLK2		000016902	15000	\$33.22
300417112010000	FRANCIS GEORGE H	AUGUSTA TOWNSITE BLK 3 LT 10		000016956	5000	\$11.07
300417112030000	TUCKER JOAN M	AUGUSTA TOWNSITE BLK 3 LT 9		000017154	5000	\$11.07
300417112050000	NELSON KENNETH R	AUGUSTA TOWNSITE BLK 3 LOT 8		000017430	5000	\$11.07
300417112070000	FORNALL THOMAS	LT 7		000016954	5000	\$11.07
300417112090000	GRASS GREGORY D, JOHN W & JAMES D	AUGUSTA TOWNSITE BLK 3 LT 6		000017006	5000	\$11.07
300417112110000	PRAATT ROBERT	AUGUSTA TOWNSITE BLK 3 LT S15'OF4 AL		000016961	6500	\$14.39
300417112130000	LEWIS & CLARK LIBRARY BOARD TR-AUGUSTA	BLK 3 N 35'-4 S6'-3		000017959	4100	\$9.08
300417112150000	JENKINS RONALD A & DIXIE L	BLK 3 LOT N 44'3		000017275	4400	\$9.74
300417112170000	BALEK STANLEY J & VIRGINIA	AUGUSTA TOWNSITE BLK 3 LT 2		000016768	5000	\$11.07
300417112190000	AMERICAN LEGION POST 51	TR IN SWNE NE OF LT 16; BLK 3 PM 12-13 & VAC PT FROST ST		000024342	24200	\$53.59
300417112210000	WELLENSTEIN CONNIE J	TR IN S2N2SE BLK 3 NEXT TO LT 16 PM 11; BLK 3 LT 11,12,13,14,15,16 VAC FT 000017102		000017102	49375	\$109.33
300417113030000	AMERICAN LEGION POST	TR IN N2SENE SE BLK 3 PM 55 A	TR IN NENE PM 9	000031246	45683	\$101.16
300417113180000	HARTMAN BARBARA & MARSHALL MARY	PM 6H TR IN SWNE NE SE BLK 1		000017004	6500	\$14.39
300417113200000	ALLEN DON	LT 8 N 34.8X100		000017005	3480	\$7.71
300417113210000	LEWIS & CLARK COUNTY	LT 7 8 FT LT 8		000017960	4400	\$9.74
300417113230000	ALLEN DON & LADEANNE	LTS 5-6	KIRKWOOD 12X61 1972	000017376	5250	\$11.63
300417113250000	ACKERMAN DENNIS A & ROBIN L	TR IN SWNE NE PM 14A; PT VAC FROST ST		000017071	7240	\$16.03
300417113270000	MURRAY F P	TR IN SWNE NE PM 14; PT VAC FROST ST ELCAR 12X57 1968		000017207	7878	\$17.44
300417113310000	CAPPS WILLIAM MICHAEL	TR IN N2NE4 NO. OF LT 2 IN BLK 3 OF	AUGUSTA TOWNSITE PM 15 26'X1	000017235	2600	\$5.76
300417113330000	CONANT GLORIA JEAN TRUSTEE OF CONANT TR	TR IN SWNE NE S LT 3 BLK 4	PM 16	000016990	5000	\$11.07
300417113350000	COGHILL LANA FAYE	AUGUSTA TOWNSITE BLK 4 PM 17 58X100		000017135	5800	\$12.84
300417113370000	COGHILL LANA FAYE	AUGUSTA TRI IN LT 4 BLK 4 & PM 17C		000016978	5810	\$12.87
300417113390000	STEINBACH SARAH L	WALRATH 1ST ADDN LT 3 & E 25'OF 4		000017359	6100	\$13.51
300417113410000	FORD SUSAN ALLEN	AUGUSTA ORIGINAL BLK 4 LT 1-2 36'X100'		000017002	7200	\$15.94
300417113420000	FORD SUSAN ALLEN	AUGUSTA PLAT MARKS NEXT TO BLK 4 LT 2.5 X 100 PM5 IN NWNENE		000041599	5260	\$11.65
300417113430000	DELLWO GORDON T & FRANCES M &	NWNENE NO OF BLK 4 PM 81 635	'X 100'	000016913	6350	\$14.06
300417113450000	AMERICAN LEGION POST	TR IN NENE NE BLK 4 PM4		000016737	14554	\$32.23
300417113530000	LAME WALTER	PM3 (SOUTH OF BLK 1)		000016804	3060	\$6.78
300417113550000	LAME WALTER	TR IN NWNENE SE BLK 1PT PM 96	83'X50'	000017052	4250	\$9.41
300417113570000	CARNEY JAMES G & NANCY L	TR IN NENE SE BLK 1PM 2		000017340	13750	\$30.45
300417114010000	CHAMBERLAIN BETTY B & ANDERSON	TR IN NWNENE RM 5 C		000016847	6900	\$15.28
300417114020000	HIGHWAY DEPARTMENT	PM 56		000017963	19512	\$43.21
300417114030000	STATE OF MONTANA DEPT OF HIGHW	TR IN NWNENE RM5		000017440	21945	\$48.59

3026597
 Page: 4 of 7
 09/26/2002 03:52P
 Lewis & Clark County
 Bk-M27 Pg-1350

EXHIBIT "A"

GEocode	PROPERTY OWNER	LEGAL1	LEGAL2	ASSESSOR CODE	SQUARE FEET	ASSESSMENT
300417114040000	RELOW PROPERTIES INC A MONT C	TR IN NWNWNE RM 5S		000017331	6615	\$14.65
300417115010000	SCHRADER WILLIAM E & CHARLENE S	AUGUSTA PLAT MARKS PM75 PM5A	W OF BLK 5 IN NENWNE	000017322	26100	\$57.79
300417115030000	CARBOW MARVIN LEE	RMTR 5 E NO & SO		000017208	18750	\$41.52
300417115050000	ZECH GERALD R & CONNIE M	TR IN NWNNE PM5D	MIDWAY	000017335	13900	\$30.78
300417115070000	SANGRAY RONALD P & DIANA L	TR IN NENWNE N BLK 5 PM 70		000017351	17825	\$39.47
300417115090000	SANGRAY ROBERT K & ELODA R	LT A 1		000017315	8248	\$18.26
300417115110000	STAUDENMAYER FRED W & MILDRED	LTS 2 3		000017042	14520	\$32.15
300417115130000	JAHNKE GEORGE P	WALRATHS 1ST ADDN AUGUSTA, BLK 5 LT:		000017040	13392	\$29.65
300417115150000	SLINEY LUCINDA	WALRATHS FIRST ADDN BLK 5 LT 6		000017458	10330	\$22.87
300417115170000	ANDERSON VIOLET M	LT 7		000031249	7500	\$16.61
300417115190000	COX JAMES R	LT 8		000016882	7500	\$16.61
300417115210000	ANDERSON GEORGE R FOR VIOLET M	LT 9		000016745	7500	\$16.61
300417115230000	LINDSETH DAVID B	LT 10 AMENDED LT 12		000016818	16200	\$35.87
300417115250000	LINDSETH DAVID B	WALRATH BLK 5 AMENDED LT 13 COS 418:		000025324	10500	\$23.25
300417116010000	GEISE FRONA M	LOT 15-16-17		000016968	15840	\$35.08
300417116030000	PHILLIPS PATRICIA A D/B/A PHILLIPS CONST	AUGUST TOWNSITE BLK 1 LT 14A		000017105	6148	\$13.61
300417116050001	OLSON DARYL I & TERESA D	AMENDED LT 12A		000017041	9666	\$21.40
300417116070000	BALEK STANLEY J & VIRGINIA K	LTS 9-11		000016769	15000	\$33.22
300417116090000	FROYD C ALLAN & MARGARET M	LTS 7 8		000017424	15000	\$33.22
300417116110000	WESTROM MICHAEL E	W2 LT 5 ALL LT 6		000017109	11250	\$24.91
300417116130000	LOWE RON M & DENICE E	AUGUSTA TOWNSITE BLK 1 LT 4 E2 LT 5		000017378	11250	\$24.91
300417116150000	COBB MICHAEL W & SARAH W	W PT LTS 2 3		000016836	8757	\$19.39
300417116170000	AMESTOY LAVERN	AUGUSTA BLK 1 LT 1 E PT LTS 2-3		000016834	10330	\$22.87
300417116190000	MONTANA DEPT OF FISH WILDLIFE	E PT LT 28 LT 29		000017177	10161	\$22.50
300417116240000	AMESTOY LAVERN	AUGUSTA TOWNSITE BLK 1 ALL LT 26	ALL LT 27 W PT LT 28	000016739	18750	\$41.52
300417116260000	AMESTOY LAVERN	AUGUSTA ORIGINAL BLK 1 LTS 22-25		000016738	33448	\$74.07
300417116300000	WALSH SARA & GILLEON LAURIE S & R TOM	LOT 21 PT LT 20		000017311	9236	\$20.45
300417116320000	BONFIELD MARY JORDAN	AUGUSTA TOWNSITE BLK 1 PT LT 19 & PT LT 20		000017310	10334	\$22.88
300417116340000	ARPS BENS E & BARBARA	LOTS 18 PT 19		000017080	23276	\$51.54
300417116360000	LEWIS & CLARK CO	AUGUSTA TOWNSITE TR A PER COS 5366t		000016807	19315	\$42.77
300417116380000	MCGILL STEPHEN H	AUGUSTA ORIGINAL LT W PM 21		000017409	35207	\$77.96
300417116400000	MCTAGGERT DAVID & JUDITH	AUGUSTA TOWNSITE BLK 1 W32.8LT 18 & M&B TR SEE BK 249 PG 734		000017296	4900	\$10.85
300417116420000	MCTAGGERT DAVID & JUDITH	AUGUSTA TOWNSITE BLK 1 LT 18 LESS W32.8 FT		000016835	4900	\$10.85
300417116450000	AUGUSTA VOLUNTEER FIRE DEPT	SW PT LT 17 PM-63		000017953	997	\$2.21
300417201050000	WHITE SHARON K & KENNETH S	LT 1 BLK 2		000017445	8612	\$19.07
300417201070000	JENSEN ROLAND W II & LORA	VANDEBERG BLK 2 LT 2		000017441	9200	\$20.37
300417201090000	STOKES THOMAS D & KIMBERLY L	VANDEBERG SUBD BLK 2 LT 3		000017263	9424	\$20.87
300417201110000	ARROTTA LEWIS & MARY (JT/ROS)	VANDEBERG SUB BLK 2 LTS 4-6		000017037	29725	\$65.82
300417201250000	SCHOOL DISTRICT #45	** PT E2NW W2NWNE SW BLK 11 PM MC 1		000024349	169500	\$375.33
300417201270000	STIFFLER WAYNE F	TR IN SENW NE OF VANDENBER	G SUB PM 51	000017371	13200	\$29.23
300417201290000	MIHALOVICH JOAN M	TR IN NESENW NE OF VANDENBERG	SUB PM 51 A	000017147	22000	\$48.72
300417202030001	ARPS BEN E & BARBARA J	VANDENBERG SUB BLK 1 LTS 4-6		000016859	21750	\$48.16
300417202050000	HUNT DALE	VANDEBERG BLK 1 LT 3		000017411	7500	\$16.61
300417202060000	MILLS RONALD E & TUCKER G	VANDEBERG ADD BLK 1 LT 2		000035791	7500	\$16.61
300417202070000	BUCHAN JOSEPH M	LT 1		000016877	7500	\$16.61
300417202090000	TROY THOMAS M	LT 12		000017403	7500	\$16.61

EXHIBIT "A"

AUGUSTA LIGHTING DISTRICT
 PROPERTY OWNER
 PAUL LLOYD E
 ROMAN CATHOLIC BISHOP OF HELEN
 HUNTER DANIEL E & BONNIE LEE
 FISHER BURTON C
 WILKINSON FRANK E
 HERMAN ROBERT & MARY (JT)
 WHITE HAROLD & BONITA
 WADSWORTH TOM

LEGAL1	LEGAL2	ASSESSOR CODE	SQUARE FEET	ASSESSMENT
LT 11		000023253	7500	\$16.61
LTS 7-10		000017962	29250	\$64.77
TR IN SESENW PT PM W2 COS #320440		000020788	9000	\$19.93
TR IN SESENW PM W 2 COS #320440		000016813	10500	\$23.25
PM 74 TR IN NESENW	GREAT	000016812	13500	\$29.89
TR IN NESENW SE VANDEBERG	SUB PM 71 75X 150	000016798	11250	\$24.91
TR IN SESENW PM MC 3		000017451	22500	\$49.82
TR IN SESENW SWSWNE		000017415	22500	\$49.82
			2935386	\$6,500.00
				\$0.0022144

** Indicates that only a portion of the lot is included in the district.

24-Sep-02

3026597

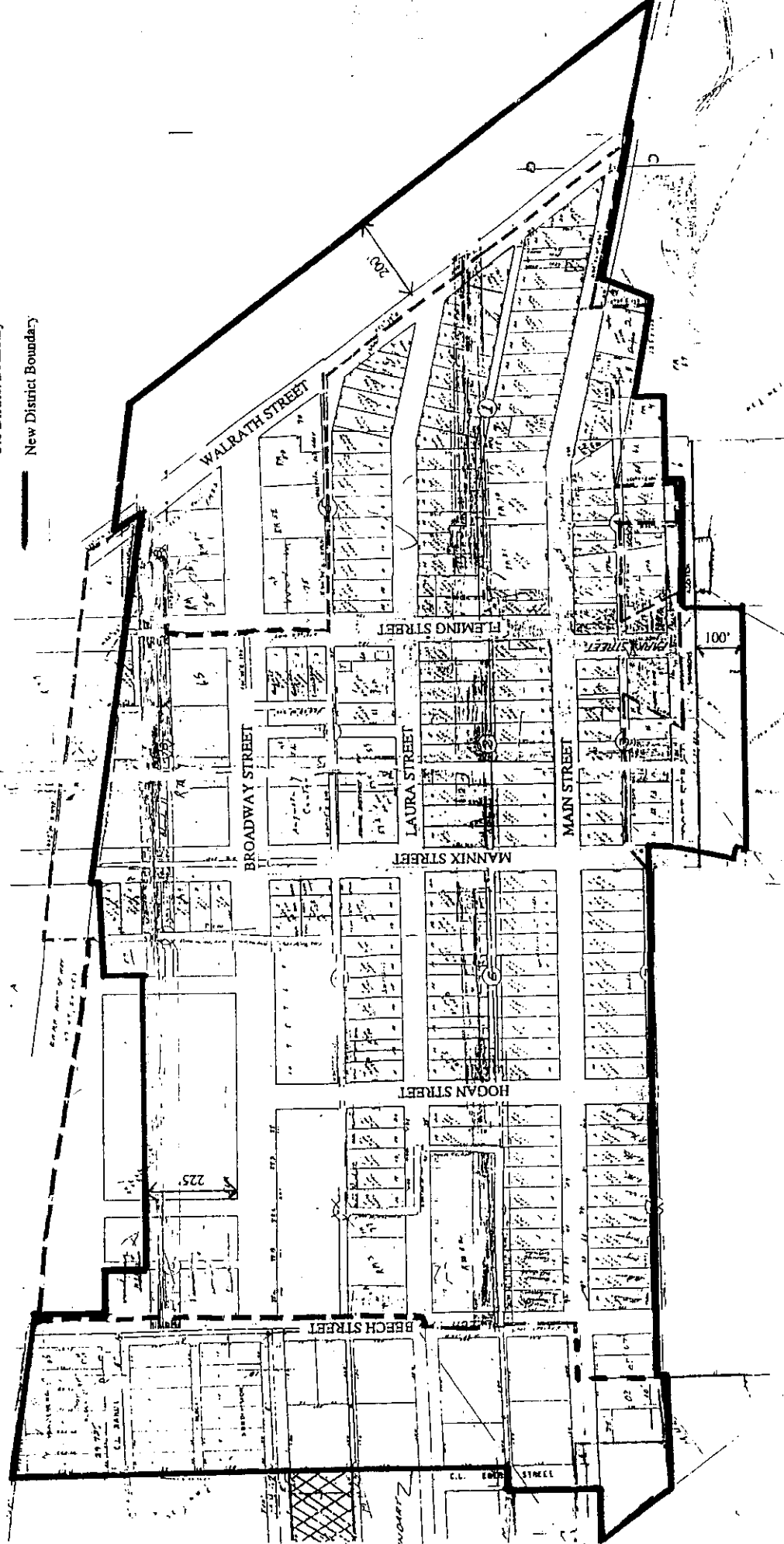
Page: 6 of 7
 08/26/2002 03:52P
 Bk-M27 Pg-1350



LEWIS & CLARK COUNTY

EXHIBIT "B"

MAP
AUGUSTA LIGHTING DISTRICT #2
Old District Boundary
New District Boundary



3026597
Page: 7 of 7
09/26/2002 03:52P
Lewis & Clark County BK-M27 Pg-1350