

RESOLUTION 2020 - 48

RESOLUTION TO AMEND THE TEN MILE CREEK ESTATES RURAL IMPROVEMENT DISTRICT NO. 1997-2

WHEREAS, the Lewis and Clark County Board of Commissioners (Commission) properly created and established the Ten Mile Creek Estates Rural Improvement District No. 1997-2 (the District), through the adoption of Resolution 1997-59; and

WHEREAS, it is the policy of the County Commission to follow the public process for creating a RID when a petition has been received to amend the District; and

WHEREAS, an additional parcel receives a benefit from the District, as disclosed by Certificate of Survey No. 550553-B; and

WHEREAS, Section 7-12-2161(4), MCA provides that the Board of County Commissioners may change the boundaries of any maintenance district, by resolution, not more than once per year; and

WHEREAS, a petition to amend the District for the purpose of increasing the annual assessment to \$455.40 per parcel per year to maintain roadways within the District was received by the Public Works Department, and the petition was signed by 62% of owners of benefited lots within the District boundary, and

WHEREAS, each parcel will be assessed an equal amount and if an increase occurs in the number of benefiting lots, tracts, or parcels within the boundary of the district, the assessment will be recalculated.

NOW, THEREFORE, BE IT RESOLVED that the Commission does hereby amend the Ten Mile Creek Estates Rural Improvement District No. 1997-2 for the purpose of equitably funding maintenance for roadways within the Ten Mile Creek Estates Subdivision.

BE IT FURTHER RESOLVED that the amended district will include all lots within the Ten Mile Creek Estates Subdivision and a lot in the NW1/4 of Section 8, T10N, R03W of Certificate of Survey No. 550553-B, less mortgage tract of Certification of Survey No. 3130366. Proposed district boundaries are shown on Exhibit A and benefiting properties are listed on Exhibit B, attached hereto and made a part hereof.

DATED this 21 day of July, 2020.

LEWIS AND CLARK COUNTY
BOARD OF COMMISSIONERS


Susan Good Geise, Chair

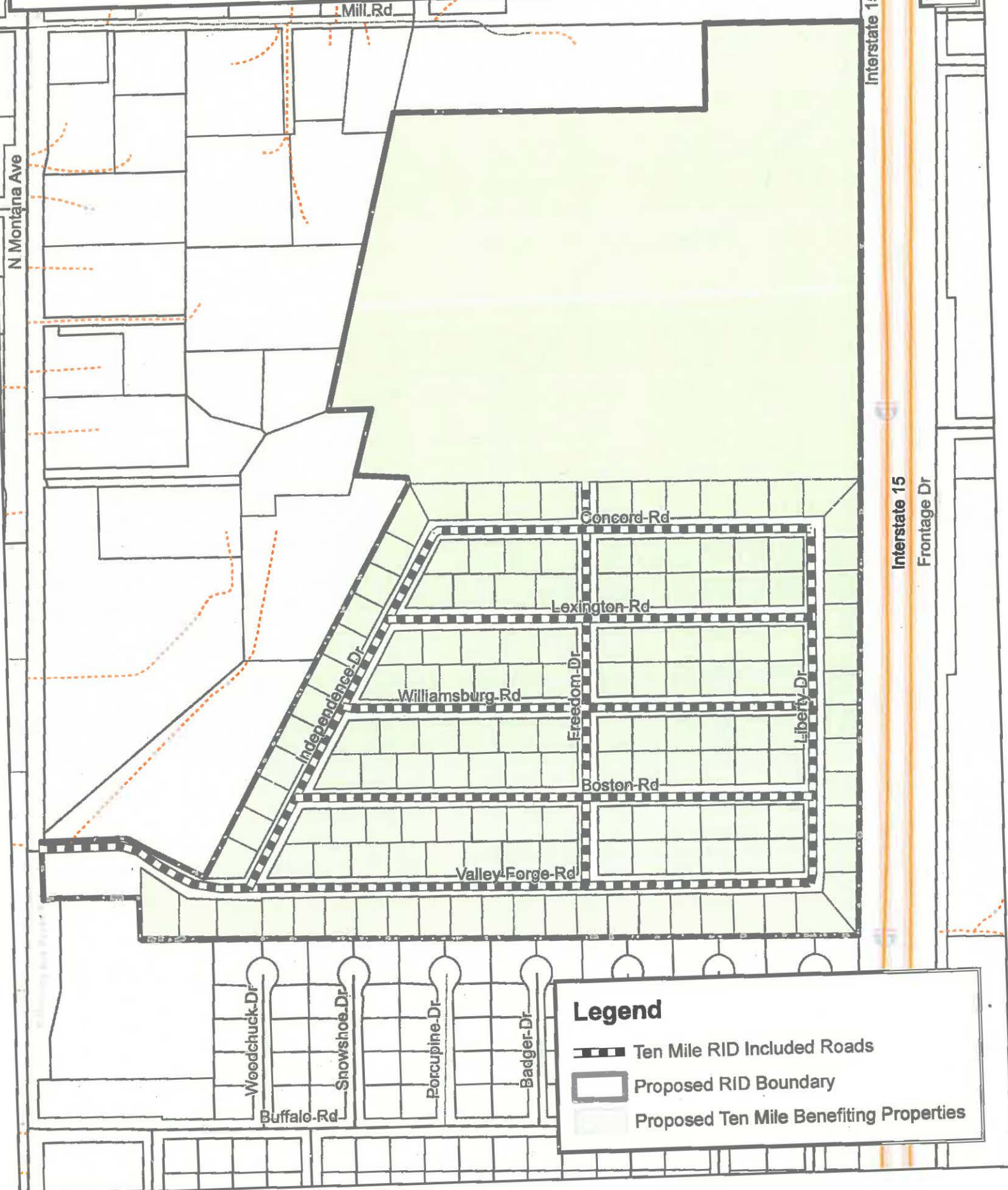
ATTEST:


Paulette J. DeHart, Clerk of Board




Attachments: Exhibit "A"
Exhibit "B"



Ten Mile Estates RID Amendment Exhibit "A"



Legend

-  Ten Mile RID Included Roads
-  Proposed RID Boundary
-  Proposed Ten Mile Benefiting Properties

Ten Mile Estates Exhibit "B"

| | Assessment Code | Legal Description | Owner Name | Annual Assessment |
|----|-----------------|---|-----------------------------------|-------------------|
| 1 | 12426 | AMENDED TEN MILE CREEK ESTATES, S08, T10 N, R03 W, BLOCK 11, Lot 1, COS #522326 | RICCI RICHARD N & HELEN M | \$455.40 |
| 2 | 17346 | TEN MILE CREEK ESTATES, S08, T10 N, R03 W, BLOCK 1, Lot 1 | BLOSSOM DEBRA | \$455.40 |
| 3 | 18222 | TEN MILE CREEK ESTATES, S08, T10 N, R03 W, BLOCK 1, Lot 2, COS #294591 | MATTHEWS GERALD R & GOYINS KELLIE | \$455.40 |
| 4 | 18223 | TEN MILE CREEK ESTATES, S08, T10 N, R03 W, BLOCK 1, Lot 3, COS #294591 | UTECHT THOMAS & PAIGE | \$455.40 |
| 5 | 18224 | TEN MILE CREEK ESTATES, S08, T10 N, R03 W, BLOCK 1, Lot 4, COS #294591 | TUSHINGHAM PENNY A | \$455.40 |
| 6 | 18225 | TEN MILE CREEK ESTATES, S08, T10 N, R03 W, BLOCK 1, Lot 5, COS #294591 | WELS CHARLES W & GLORIA J | \$455.40 |
| 7 | 18226 | TEN MILE CREEK ESTATES, S08, T10 N, R03 W, BLOCK 1, Lot 6, COS #294591 | LARSON GARY D & DEBRA D | \$455.40 |
| 8 | 18227 | TEN MILE CREEK ESTATES, S08, T10 N, R03 W, BLOCK 1, Lot 7, COS #294591 | CULLEN RON | \$455.40 |
| 9 | 18228 | TEN MILE CREEK ESTATES, S08, T10 N, R03 W, BLOCK 1, Lot 8, COS #294591 | PEASLEE RON & ANN M | \$455.40 |
| 10 | 18229 | TEN MILE CREEK ESTATES, S08, T10 N, R03 W, BLOCK 1, Lot 9, COS #294591 | JOHNSON KRISTIE L | \$455.40 |
| 11 | 18230 | TEN MILE CREEK ESTATES, S08, T10 N, R03 W, BLOCK 1, Lot 10, COS #294591 | KUEHNE MELVIN & CORA LEE | \$455.40 |
| 12 | 18231 | TEN MILE CREEK ESTATES, S08, T10 N, R03 W, BLOCK 1, Lot 11, COS #294591 | HEIN GWEN E & BENJAMIN J | \$455.40 |
| 13 | 18232 | TEN MILE CREEK ESTATES, S08, T10 N, R03 W, BLOCK 1, Lot 12, COS #294591 | LAMB DANIEL J & JENNIFER M | \$455.40 |
| 14 | 18233 | TEN MILE CREEK ESTATES, S08, T10 N, R03 W, BLOCK 1, Lot 13, COS #294591 | TOCCAFONDO JOHN | \$455.40 |
| 15 | 18234 | TEN MILE CREEK ESTATES, S08, T10 N, R03 W, BLOCK 1, Lot 14, COS #294591 | OLIVER DEARAH E | \$455.40 |
| 16 | 18235 | TEN MILE CREEK ESTATES, S08, T10 N, R03 W, BLOCK 1, Lot 15, COS #294591 | GARDNER MARTHA L & DAVID P & | \$455.40 |
| 17 | 18236 | TEN MILE CREEK ESTATES, S08, T10 N, R03 W, BLOCK 1, Lot 16, COS #294591 | GANNO WILLIAM LOUIS & LINDA M | \$455.40 |
| 18 | 18237 | TEN MILE CREEK ESTATES, S08, T10 N, R03 W, BLOCK 2, Lot 1, COS #294591 | SWENSON KEITH L & MARLENE J | \$455.40 |
| 19 | 18238 | TEN MILE CREEK ESTATES, S08, T10 N, R03 W, BLOCK 2, Lot 2, COS #294591 | TAVARY JOHN A & HAWBAKER DIANA | \$455.40 |
| 20 | 18239 | TEN MILE CREEK ESTATES, S08, T10 N, R03 W, BLOCK 2, Lot 3, COS #294591 | LEE MICHELLE | \$455.40 |
| 21 | 18240 | TEN MILE CREEK ESTATES, S08, T10 N, R03 W, BLOCK 2, Lot 4, COS #294591 | HOLNBECK STEPHEN R & BEVERLY J | \$455.40 |
| 22 | 18241 | TEN MILE CREEK ESTATES, S08, T10 N, R03 W, BLOCK 2, Lot 5, COS #294591 | BENDER JANET K & BARY D | \$455.40 |
| 23 | 18242 | TEN MILE CREEK ESTATES, S08, T10 N, R03 W, BLOCK 2, Lot 6, COS #294591 | FORGEY ALAN E & MAYNARD KAYLA D | \$455.40 |
| 24 | 18243 | TEN MILE CREEK ESTATES, S08, T10 N, R03 W, BLOCK 2, Lot 7, COS #294591 | SALLEY CHRISTOPHER B & LINDSAY R | \$455.40 |
| 25 | 18244 | TEN MILE CREEK ESTATES, S08, T10 N, R03 W, BLOCK 2, Lot 8, COS #294591 | UNDERWOOD DENNIS R & SUZANNE M | \$455.40 |
| 26 | 18245 | TEN MILE CREEK ESTATES, S08, T10 N, R03 W, BLOCK 2, Lot 9, COS #294591 | TAYLOR ARCHIE LUTHER & EDITH M | \$455.40 |
| 27 | 18246 | TEN MILE CREEK ESTATES, S08, T10 N, R03 W, BLOCK 2, Lot 10, COS #294591 | SUNDBERG CRAIG C & DIVINA | \$455.40 |
| 28 | 18247 | TEN MILE CREEK ESTATES, S08, T10 N, R03 W, BLOCK 2, Lot 11, COS #294591 | CARRELL GARY J | \$455.40 |
| 29 | 18248 | TEN MILE CREEK ESTATES, S08, T10 N, R03 W, BLOCK 2, Lot 12, COS #294591 | SCHIELE ROBIN D & HEATHER L | \$455.40 |
| 30 | 18249 | TEN MILE CREEK ESTATES, S08, T10 N, R03 W, BLOCK 2, Lot 13, COS #294591 | BRENNAN GABRIEL & MARGARET M | \$455.40 |
| 31 | 18250 | TEN MILE CREEK ESTATES, S08, T10 N, R03 W, BLOCK 2, Lot 14, COS #294591 | KELLY EDWARD J & JEANNETTE M | \$455.40 |

Ten Mile Estates Exhibit "B"

| | Assessment Code | Legal Description | Owner Name | Annual Assessment |
|----|-----------------|---|-------------------------------------|-------------------|
| 32 | 18251 | TEN MILE CREEK ESTATES, S08, T10 N, R03 W, BLOCK 2, Lot 15, COS #294591 | EVANS RYAN R & TIFFANY A | \$455.40 |
| 33 | 18252 | TEN MILE CREEK ESTATES, S08, T10 N, R03 W, BLOCK 2, Lot 16, COS #294591 | LAMB JAMUS P | \$455.40 |
| 34 | 18253 | TEN MILE CREEK ESTATES, S08, T10 N, R03 W, BLOCK 2, Lot 17, COS #294591 | HURST RANDY | \$455.40 |
| 35 | 18254 | TEN MILE CREEK ESTATES, S08, T10 N, R03 W, BLOCK 2, Lot 18, COS #294591 | RUTHERFORD RAYMOND & BONNIE | \$455.40 |
| 36 | 18255 | TEN MILE CREEK ESTATES, S08, T10 N, R03 W, BLOCK 2, Lot 19, COS #294591 | GALT DAVID A & VICKY R | \$455.40 |
| 37 | 18256 | TEN MILE CREEK ESTATES, S08, T10 N, R03 W, BLOCK 2, Lot 20, COS #294591 | APPLEBY JOHN N | \$455.40 |
| 38 | 18257 | TEN MILE CREEK ESTATES, S08, T10 N, R03 W, BLOCK 2, Lot 21, COS #294591 | BURK LOIS | \$455.40 |
| 39 | 18258 | TEN MILE CREEK ESTATES, S08, T10 N, R03 W, BLOCK 2, Lot 22, COS #294591 | LAPRAIM STEPHEN & VALERIE | \$455.40 |
| 40 | 18259 | TEN MILE CREEK ESTATES, S08, T10 N, R03 W, BLOCK 2, Lot 23, COS #294591 | GILMORE PATRICK B | \$455.40 |
| 41 | 18260 | TEN MILE CREEK ESTATES, S08, T10 N, R03 W, BLOCK 2, Lot 24, COS #294591 | RENATE CALLAHAN REVOCABLE TRUST | \$455.40 |
| 42 | 18261 | TEN MILE CREEK ESTATES, S08, T10 N, R03 W, BLOCK 2, Lot 25, COS #294591 | CONROY JAMES | \$455.40 |
| 43 | 18262 | TEN MILE CREEK ESTATES, S08, T10 N, R03 W, BLOCK 2, Lot 26, COS #294591 | WILLIAMS JOSHUAH T | \$455.40 |
| 44 | 18263 | TEN MILE CREEK ESTATES, S08, T10 N, R03 W, BLOCK 2, Lot 27, COS #294591 | HANSEN WILLIAM G & LORETTA P | \$455.40 |
| 45 | 18264 | TEN MILE CREEK ESTATES, S08, T10 N, R03 W, BLOCK 2, Lot 28, COS #294591 | BOYD KERRY K & THERESA M | \$455.40 |
| 46 | 18265 | TEN MILE CREEK ESTATES, S08, T10 N, R03 W, BLOCK 2, Lot 29, COS #294591 | COLWELL ROBERT J | \$455.40 |
| 47 | 18266 | TEN MILE CREEK ESTATES, S08, T10 N, R03 W, BLOCK 2, Lot 30, COS #294591 | QUINN PHILLIP & TIFFANY | \$455.40 |
| 48 | 18267 | TEN MILE CREEK ESTATES, S08, T10 N, R03 W, BLOCK 2, Lot 31, COS #294591 | JOHNSON DENELL DEE | \$455.40 |
| 49 | 18268 | TEN MILE CREEK ESTATES, S08, T10 N, R03 W, BLOCK 2, Lot 32, COS #294591 | MASON JOSHUA CRAIG & JESSICA A | \$455.40 |
| 50 | 18269 | TEN MILE CREEK ESTATES, S08, T10 N, R03 W, BLOCK 2, Lot 33, COS #294591 | FRASER DAVID B & SONJA | \$455.40 |
| 51 | 18270 | TEN MILE CREEK ESTATES, S08, T10 N, R03 W, BLOCK 2, Lot 34, COS #294591 | JOSEPH MCWHITE & ELIZABETH MCMULLEN | \$455.40 |
| 52 | 18271 | TEN MILE CREEK ESTATES, S08, T10 N, R03 W, BLOCK 2, Lot 35, COS #294591 | BRANDON DAVID | \$455.40 |
| 53 | 18272 | TEN MILE CREEK ESTATES, S08, T10 N, R03 W, BLOCK 2, Lot 36, COS #294591 | GREEN WILMOT | \$455.40 |
| 54 | 18273 | TEN MILE CREEK ESTATES, S08, T10 N, R03 W, BLOCK 2, Lot 37, COS #294591 | RICH NICHOLAS E & IRMA M | \$455.40 |
| 55 | 18274 | TEN MILE CREEK ESTATES, S08, T10 N, R03 W, BLOCK 3, Lot 1, COS #294591 | HOGAN ANTHONY & | \$455.40 |
| 56 | 18275 | TEN MILE CREEK ESTATES, S08, T10 N, R03 W, BLOCK 3, Lot 2, COS #294591 | SMITH JEFFREY D | \$455.40 |
| 57 | 18276 | TEN MILE CREEK ESTATES, S08, T10 N, R03 W, BLOCK 3, Lot 3, COS #294591 | STARZ ROBERT J & KRISTI M | \$455.40 |
| 58 | 18277 | TEN MILE CREEK ESTATES, S08, T10 N, R03 W, BLOCK 3, Lot 4, COS #294591 | BARBOUR KRISTAN M & TROY J | \$455.40 |
| 59 | 18278 | TEN MILE CREEK ESTATES, S08, T10 N, R03 W, BLOCK 3, Lot 5, COS #294591 | SHANNON STEVEN P | \$455.40 |
| 60 | 18279 | TEN MILE CREEK ESTATES, S08, T10 N, R03 W, BLOCK 3, Lot 6, COS #294591 | SKJERVEM HOWARD M & ANGELA H | \$455.40 |
| 61 | 18280 | TEN MILE CREEK ESTATES, S08, T10 N, R03 W, BLOCK 3, Lot 7, COS #294591 | YONCHEK PAUL & LEEANNE STOREY | \$455.40 |

Ten Mile Estates Exhibit "B"

| | Assessment Code | Legal Description | Owner Name | Annual Assessment |
|----|-----------------|---|------------------------------------|-------------------|
| 62 | 18281 | TEN MILE CREEK ESTATES, S08, T10 N, R03 W, BLOCK 3, Lot 8, COS #294591 | AMBURN DEREK | \$455.40 |
| 63 | 18282 | TEN MILE CREEK ESTATES, S08, T10 N, R03 W, BLOCK 3, Lot 9, COS #294591 | HOFLAND KORY T & SUSAN DENISE | \$455.40 |
| 64 | 18283 | TEN MILE CREEK ESTATES, S08, T10 N, R03 W, BLOCK 3, Lot 10, COS #294591 | UTHMAN WILLIAM C & ANNA DEANE | \$455.40 |
| 65 | 18284 | TEN MILE CREEK ESTATES, S08, T10 N, R03 W, BLOCK 3, Lot 11, COS #294591 | WHITE G W JR & ERIKA C | \$455.40 |
| 66 | 18285 | TEN MILE CREEK ESTATES, S08, T10 N, R03 W, BLOCK 3, Lot 12, COS #294591 | SHARBONO DARWIN D & MELANIE D | \$455.40 |
| 67 | 18286 | TEN MILE CREEK ESTATES, S08, T10 N, R03 W, BLOCK 3, Lot 13, COS #294591 | ERDMANN DONALD R & BARBARA D | \$455.40 |
| 68 | 18287 | TEN MILE CREEK ESTATES, S08, T10 N, R03 W, BLOCK 3, Lot 14, COS #294591 | MCCURRY MICHAEL D & TERESA M | \$455.40 |
| 69 | 18288 | TEN MILE CREEK ESTATES, S08, T10 N, R03 W, BLOCK 3, Lot 15, COS #294591 | LARSON JOHN & KAREN | \$455.40 |
| 70 | 18289 | TEN MILE CREEK ESTATES, S08, T10 N, R03 W, BLOCK 3, Lot 16, COS #294591 | ARMS PATRICIA L | \$455.40 |
| 71 | 18290 | TEN MILE CREEK ESTATES, S08, T10 N, R03 W, BLOCK 4, Lot 1, COS #294591 | LESUEUR KERWIN L & THERESIA A | \$455.40 |
| 72 | 18291 | TEN MILE CREEK ESTATES, S08, T10 N, R03 W, BLOCK 4, Lot 2, COS #294591 | BONNEY KEVIN J & ANGELA E | \$455.40 |
| 73 | 18292 | TEN MILE CREEK ESTATES, S08, T10 N, R03 W, BLOCK 4, Lot 3, COS #294591 | REHBEIN CHARLES & GEORGIE | \$455.40 |
| 74 | 18293 | TEN MILE CREEK ESTATES, S08, T10 N, R03 W, BLOCK 4, Lot 4, COS #294591 | ROSSOW TIM A & MICHELLE M | \$455.40 |
| 75 | 18294 | TEN MILE CREEK ESTATES, S08, T10 N, R03 W, BLOCK 4, Lot 5, COS #294591 | FORD MICHAEL F | \$455.40 |
| 76 | 18295 | TEN MILE CREEK ESTATES, S08, T10 N, R03 W, BLOCK 4, Lot 6, COS #294591 | CENTSABLE PROPERTIES LLC | \$455.40 |
| 77 | 18296 | TEN MILE CREEK ESTATES, S08, T10 N, R03 W, BLOCK 4, Lot 7, COS #294591 | JOHNSON QUINLAN G | \$455.40 |
| 78 | 18297 | TEN MILE CREEK ESTATES, S08, T10 N, R03 W, BLOCK 4, Lot 8, COS #294591 | MARTINEZ AMANDA ETAL | \$455.40 |
| 79 | 18298 | TEN MILE CREEK ESTATES, S08, T10 N, R03 W, BLOCK 4, Lot 9, COS #294591 | MELBY STUART & KAREN POCHA- | \$455.40 |
| 80 | 18299 | TEN MILE CREEK ESTATES, S08, T10 N, R03 W, BLOCK 4, Lot 10, COS #294591 | TARUM DEANNA L | \$455.40 |
| 81 | 18300 | TEN MILE CREEK ESTATES, S08, T10 N, R03 W, BLOCK 4, Lot 11, COS #294591 | PERSCHON COLLIN B & AIMEE R | \$455.40 |
| 82 | 18301 | TEN MILE CREEK ESTATES, S08, T10 N, R03 W, BLOCK 4, Lot 12, COS #294591 | BRIGGEMAN BERNARD J & FRANCES | \$455.40 |
| 83 | 18302 | TEN MILE CREEK ESTATES, S08, T10 N, R03 W, BLOCK 5, Lot 1, COS #294591 | LUCAS JOSEPH C & DIANA R | \$455.40 |
| 84 | 18303 | TEN MILE CREEK ESTATES, S08, T10 N, R03 W, BLOCK 5, Lot 2, COS #294591 | SIMONS MEGAN | \$455.40 |
| 85 | 18304 | TEN MILE CREEK ESTATES, S08, T10 N, R03 W, BLOCK 5, Lot 3, COS #294591 | FREEMAN MICHAEL L AND KRISTI L | \$455.40 |
| 86 | 18305 | TEN MILE CREEK ESTATES, S08, T10 N, R03 W, BLOCK 5, Lot 4, COS #294591 | STOCKTON THOMAS D & REBECCA A | \$455.40 |
| 87 | 18306 | TEN MILE CREEK ESTATES, S08, T10 N, R03 W, BLOCK 5, Lot 5, COS #294591 | HANSEN ALAN D II & MICHELLE NICOLE | \$455.40 |
| 88 | 18307 | TEN MILE CREEK ESTATES, S08, T10 N, R03 W, BLOCK 5, Lot 6, COS #294591 | GOTTFRIED RANDY & TAMMY | \$455.40 |
| 89 | 18308 | TEN MILE CREEK ESTATES, S08, T10 N, R03 W, BLOCK 5, Lot 7, COS #294591 | EATON KENNETH & NAOMI | \$455.40 |
| 90 | 18309 | TEN MILE CREEK ESTATES, S08, T10 N, R03 W, BLOCK 5, Lot 8, COS #294591 | MCALMOND RICK L & BARBARA J | \$455.40 |
| 91 | 18310 | TEN MILE CREEK ESTATES, S08, T10 N, R03 W, BLOCK 5, Lot 9, COS #294591 | KELLOGG CASEY | \$455.40 |
| 92 | 18311 | TEN MILE CREEK ESTATES, S08, T10 N, R03 W, BLOCK 5, Lot 10, COS #294591 | BOTTS NEIL & AUTUMN | \$455.40 |
| 93 | 18312 | TEN MILE CREEK ESTATES, S08, T10 N, R03 W, BLOCK 5, Lot 11, COS #294591 | SEKORA LANCE O & NICOLE A | \$455.40 |

Ten Mile Estates Exhibit "B"

| | Assessment Code | Legal Description | Owner Name | Annual Assessment |
|-----|-----------------|---|---|-------------------|
| 94 | 18313 | TEN MILE CREEK ESTATES, S08, T10 N, R03 W, BLOCK 5, Lot 12, COS #294591 | ROYAL JEREMY L & CAROLYN J | \$455.40 |
| 95 | 18314 | TEN MILE CREEK ESTATES, S08, T10 N, R03 W, BLOCK 5, Lot 13, COS #294591 | OLSON WILLIAM D & THERESA C | \$455.40 |
| 96 | 18315 | TEN MILE CREEK ESTATES, S08, T10 N, R03 W, BLOCK 6, Lot 1, COS #294591 | MCDONALD DANI N | \$455.40 |
| 97 | 18316 | TEN MILE CREEK ESTATES, S08, T10 N, R03 W, BLOCK 6, Lot 2, COS #294591 | KELTZ DIANE MARIE | \$455.40 |
| 98 | 18317 | TEN MILE CREEK ESTATES, S08, T10 N, R03 W, BLOCK 6, Lot 3, COS #294591 | ANDRE STEPHEN M | \$455.40 |
| 99 | 18318 | TEN MILE CREEK ESTATES, S08, T10 N, R03 W, BLOCK 6, Lot 4, COS #294591 | NICKEY HENRY O & CAROL L | \$455.40 |
| 100 | 18319 | TEN MILE CREEK ESTATES, S08, T10 N, R03 W, BLOCK 6, Lot 5, COS #294591 | PRICE MICHAEL & | \$455.40 |
| 101 | 18320 | TEN MILE CREEK ESTATES, S08, T10 N, R03 W, BLOCK 6, Lot 6, COS #294591 | MEEK SANDRA J | \$455.40 |
| 102 | 18321 | TEN MILE CREEK ESTATES, S08, T10 N, R03 W, BLOCK 6, Lot 7, COS #294591 | WORKMAN ROBERT A & JULIA K | \$455.40 |
| 103 | 18322 | TEN MILE CREEK ESTATES, S08, T10 N, R03 W, BLOCK 6, Lot 8, COS #294591 | KNOLL KENNETH E & KATHY L | \$455.40 |
| 104 | 18323 | TEN MILE CREEK ESTATES, S08, T10 N, R03 W, BLOCK 6, Lot 9, COS #294591 | KUNATH AKIKO N & SCOTT D | \$455.40 |
| 105 | 18324 | TEN MILE CREEK ESTATES, S08, T10 N, R03 W, BLOCK 6, Lot 10, COS #294591 | WAGENHAIS WALT W & KAREN J | \$455.40 |
| 106 | 18325 | TEN MILE CREEK ESTATES, S08, T10 N, R03 W, BLOCK 6, Lot 11, COS #294591 | SCHULTZ JAMES CHARLES & KIMBER LEE | \$455.40 |
| 107 | 18326 | TEN MILE CREEK ESTATES, S08, T10 N, R03 W, BLOCK 6, Lot 12, COS #294591 | ALEXANDER PATRICIA I | \$455.40 |
| 108 | 18327 | TEN MILE CREEK ESTATES, S08, T10 N, R03 W, BLOCK 7, Lot 1, COS #294591 | WAGES GERALD & ANGIE | \$455.40 |
| 109 | 18328 | TEN MILE CREEK ESTATES, S08, T10 N, R03 W, BLOCK 7, Lot 2, COS #294591 | MALARAE SUZANNE & MICHAELE | \$455.40 |
| 110 | 18329 | TEN MILE CREEK ESTATES, S08, T10 N, R03 W, BLOCK 7, Lot 3, COS #294591 | THE DONALD & ROSALIE MARTINSON LIVING TRUST | \$455.40 |
| 111 | 18330 | TEN MILE CREEK ESTATES, S08, T10 N, R03 W, BLOCK 7, Lot 4, COS #294591 | BOKA BRANDON & THOMAS WHITNEY | \$455.40 |
| 112 | 18331 | TEN MILE CREEK ESTATES, S08, T10 N, R03 W, BLOCK 7, Lot 5, COS #294591 | JAMES CARL D & JUDITH L | \$455.40 |
| 113 | 18332 | TEN MILE CREEK ESTATES, S08, T10 N, R03 W, BLOCK 7, Lot 6, COS #294591 | DRYSDALE RICHARD K & MARY A | \$455.40 |
| 114 | 18333 | TEN MILE CREEK ESTATES, S08, T10 N, R03 W, BLOCK 7, Lot 7, COS #294591 | WOLFE JOSEPH F & BONNIE S | \$455.40 |
| 115 | 18334 | TEN MILE CREEK ESTATES, S08, T10 N, R03 W, BLOCK 7, Lot 8, COS #294591 | REINKE LEE A | \$455.40 |
| 116 | 18335 | TEN MILE CREEK ESTATES, S08, T10 N, R03 W, BLOCK 7, Lot 9, COS #294591 | FIECHTNER DEBORAH K & APPLE ROCKLEY D | \$455.40 |
| 117 | 18336 | TEN MILE CREEK ESTATES, S08, T10 N, R03 W, BLOCK 7, Lot 10, COS #294591 | SCHMITZ ROBERT J & KRIS M | \$455.40 |
| 118 | 18337 | TEN MILE CREEK ESTATES, S08, T10 N, R03 W, BLOCK 7, Lot 11, COS #294591 | GUDMUNDSEN TOR & THERESA ANN | \$455.40 |
| 119 | 18338 | TEN MILE CREEK ESTATES, S08, T10 N, R03 W, BLOCK 8, Lot 1, COS #294591 | TIGHE SHANE | \$455.40 |
| 120 | 18339 | TEN MILE CREEK ESTATES, S08, T10 N, R03 W, BLOCK 8, Lot 2, COS #294591 | BALLENGER STEPHEN A & FAITH A | \$455.40 |
| 121 | 18340 | TEN MILE CREEK ESTATES, S08, T10 N, R03 W, BLOCK 8, Lot 3, COS #294591 | BOURQUIN MICHAEL J & STACY R | \$455.40 |
| 122 | 18341 | TEN MILE CREEK ESTATES, S08, T10 N, R03 W, BLOCK 8, Lot 4, COS #294591 | ZABRISKIE STEPHEN F & CARMEN | \$455.40 |
| 123 | 18342 | TEN MILE CREEK ESTATES, S08, T10 N, R03 W, BLOCK 8, Lot 5 | SPINDLER MATTHEW & BRITTANY K | \$455.40 |

Ten Mile Estates Exhibit "B"

| | Assessment Code | Legal Description | Owner Name | Annual Assessment |
|-----|-----------------|---|----------------------------------|-------------------|
| 124 | 18343 | TEN MILE CREEK ESTATES, S08, T10 N, R03 W, BLOCK 8, Lot 6, COS #294591 | ECKHART RICHARD W & RAE ANN | \$455.40 |
| 125 | 18344 | TEN MILE CREEK ESTATES, S08, T10 N, R03 W, BLOCK 8, Lot 7, COS #294591 | LANGVE DAVIS PAMELA R & | \$455.40 |
| 126 | 18345 | TEN MILE CREEK ESTATES, S08, T10 N, R03 W, BLOCK 8, Lot 8, COS #294591 | PLATT KENNETH A & JOANIE E | \$455.40 |
| 127 | 18346 | TEN MILE CREEK ESTATES, S08, T10 N, R03 W, BLOCK 8, Lot 9, COS #294591 | COX TIFFANY RAE & TRAVERS DALLAS | \$455.40 |
| 128 | 18347 | TEN MILE CREEK ESTATES, S08, T10 N, R03 W, BLOCK 8, Lot 10, COS #294591 | ROMERO CHRISTOPHER J & | \$455.40 |
| 129 | 18348 | TEN MILE CREEK ESTATES, S08, T10 N, R03 W, BLOCK 8, Lot 11, COS #294591 | BOWEN JASON M & KERI A | \$455.40 |
| 130 | 18349 | TEN MILE CREEK ESTATES, S08, T10 N, R03 W, BLOCK 8, Lot 12, COS #294591 | GLUECKERT PATRICK S & ANN J | \$455.40 |
| 131 | 18350 | TEN MILE CREEK ESTATES, S08, T10 N, R03 W, BLOCK 9, Lot 1, COS #294591 | PARKER BRUCE K & THERESA JO | \$455.40 |
| 132 | 18351 | TEN MILE CREEK ESTATES, S08, T10 N, R03 W, BLOCK 9, Lot 2, COS #294591 | SILVERSHER NAOMI E TRUSTEE | \$455.40 |
| 133 | 18352 | TEN MILE CREEK ESTATES, S08, T10 N, R03 W, BLOCK 9, Lot 3, COS #294591 | LH3 LLC | \$455.40 |
| 134 | 18353 | TEN MILE CREEK ESTATES, S08, T10 N, R03 W, BLOCK 9, Lot 4, COS #294591 | RESLER MICHAEL L | \$455.40 |
| 135 | 18354 | TEN MILE CREEK ESTATES, S08, T10 N, R03 W, BLOCK 9, Lot 5, COS #294591 | MAZZUCOLA ANTHONY T & SOMER R | \$455.40 |
| 136 | 18355 | TEN MILE CREEK ESTATES, S08, T10 N, R03 W, BLOCK 9, Lot 6, COS #294591 | HALLER ANGELIA NELSON | \$455.40 |
| 137 | 18356 | TEN MILE CREEK ESTATES, S08, T10 N, R03 W, BLOCK 9, Lot 7, COS #294591 | ROSE NICHOLAS R & KARLEE | \$455.40 |
| 138 | 18357 | TEN MILE CREEK ESTATES, S08, T10 N, R03 W, BLOCK 9, Lot 8, COS #294591 | DUPREE GEORGE M & MONA L | \$455.40 |
| 139 | 18358 | TEN MILE CREEK ESTATES, S08, T10 N, R03 W, BLOCK 10, Lot 1, COS #294591 | STORSETH PETE L & DONNA M | \$455.40 |
| 140 | 18359 | TEN MILE CREEK ESTATES, S08, T10 N, R03 W, BLOCK 10, Lot 2, COS #294591 | GRIMMETT MICHAELYN | \$455.40 |
| 141 | 18360 | TEN MILE CREEK ESTATES, S08, T10 N, R03 W, BLOCK 10, Lot 3, COS #294591 | ROUSSAN CHAD & OLIVIA J | \$455.40 |
| 142 | 18361 | TEN MILE CREEK ESTATES, S08, T10 N, R03 W, BLOCK 10, Lot 4, COS #294591 | CAIN DARYL & BARNARD BONNIE | \$455.40 |
| 143 | 18362 | TEN MILE CREEK ESTATES, S08, T10 N, R03 W, BLOCK 10, Lot 5, COS #294591 | AVERY JACK H | \$455.40 |
| 144 | 18363 | TEN MILE CREEK ESTATES, S08, T10 N, R03 W, BLOCK 10, Lot 6, COS #294591 | RENERGER JOSEPH | \$455.40 |
| 145 | 18364 | TEN MILE CREEK ESTATES, S08, T10 N, R03 W, BLOCK 10, Lot 7, COS #294591 | SCOLES LEON M & CARRIE A | \$455.40 |
| 146 | 18365 | TEN MILE CREEK ESTATES, S08, T10 N, R03 W, BLOCK 10, Lot 8, COS #294591 | HOOFT AARON P & TRELLA L | \$455.40 |
| 147 | 18366 | TEN MILE CREEK ESTATES, S08, T10 N, R03 W, BLOCK 10, Lot 9, COS #294591 | BURNETT RONALD LYNN & VELMA J | \$455.40 |
| 148 | 18367 | TEN MILE CREEK ESTATES, S08, T10 N, R03 W, BLOCK 10, Lot 10, COS #294591 | JAMIESON JASON J & AMY J | \$455.40 |
| 149 | 18368 | TEN MILE CREEK ESTATES, S08, T10 N, R03 W, BLOCK 10, Lot 11, COS #294591 | LARSON KAREN M & JOHN E | \$455.40 |
| 150 | 18369 | TEN MILE CREEK ESTATES, S08, T10 N, R03 W, BLOCK 10, Lot 12, COS #294591 | SCOTT JASON & SHANA | \$455.40 |
| 151 | 27699 | S08, T10 N, R03 W, C.O.S. 550533/B, ACRES 38.76, M&B TRACT, IN N2NW4, LESS MTG TRACT OF COS 3130366 | BJERKE ARDINE L & SUSAN D | \$455.40 |
| 152 | 27782 | AMENDED TEN MILE CREEK ESTATES, S08, T10 N, R03 W, BLOCK 11, Lot 3, COS #294591 | ENGLE ROBERT C | \$455.40 |

Ten Mile Estates Exhibit "B"

| | Assessment Code | Legal Description | Owner Name | Annual Assessment |
|-----|----------------------------|---|------------------------|------------------------------|
| 153 | 27783 | AMENDED TEN MILE CREEK ESTATES, S08, T10 N, R03 W, BLOCK 11, Lot 2, COS # 522326 | LISTOE JAY C & JULIE A | \$455.40 |