

**A RESOLUTION LEVYING AND ASSESSING A TAX UPON ALL
BENEFITED PROPERTY WITHIN THE PLEASANT VALLEY RURAL
IMPROVEMENT DISTRICT NO. 1997-1**

WHEREAS, the Lewis and Clark County Commission properly created and established the Pleasant Valley Rural Improvement District No. 1997-1, through Resolution 1997-14; and

WHEREAS, Section 7-12-2158, MCA, provides that the Commission shall by resolution levy and assess a tax upon all benefited property in a district created for such purpose; and

WHEREAS, Resolution 1997-14 provides a mechanism for assessing benefited properties for maintenance based upon the benefits received; and

WHEREAS, a property described as the Grass-Land Subdivision now benefits from the use of the roads, is partially included in the district, but all lots should be incorporated into the Rural Improvement District; and

WHEREAS, the property owners of lots within the Pleasant Valley RID and the owners of the lots proposed for annexation were notified pursuant to Section 7-12-2159, MCA; and

WHEREAS, a property described as Lot B-2 on Certificate of Survey No. 479402/O only has access from Juniper Drive, cannot use the roads in the Pleasant Valley RID due to the presence of a gate and should be removed from the RID; and

WHEREAS, the property owner of as Lot B-2 on Certificate of Survey No. 479402/O was notified pursuant to Section 7-12-2159, MCA; and

NOW, THEREFORE, BE IT RESOLVED by the Lewis and Clark County Commission, that an assessment of \$125.00 per lot per year for road maintenance activities shall be levied and assessed upon all benefited property within the boundaries of Rural Improvement District No. 1997-1.


BE IT FURTHER RESOLVED that a description of each parcel of land, the name of each owner, and the amount of annual assessment for each parcel is contained on Exhibit "A", attached hereto.

BE IT FURTHER RESOLVED that the assessment amount contained on attached Exhibit "A" shall be made in two equal payments by the day and month specified on the annual tax notice. Payments made after the specified dates shall be delinquent.

DATED this 24 day of May, 2007.

BOARD OF COUNTY COMMISSIONERS
LEWIS AND CLARK COUNTY

Michael A. Murray
Michael A. Murray, Chairman



ATTEST:

Paulette J. DeHart
Paulette J. DeHart, Clerk of Board

File: GrassLandRateResolPV



Lewis & Clark County

COUNTY

3129165


Page: 1 of 7
05/24/2007 11:48A

Bk-M36 Pg-5785

PLEASANT VALLEY RID

EXHIBIT "A"

GEocode	PROPERTY LOCATION	PROPERTY OWNER	LEGAL DESCRIPTION	RID	ASSESSMENT
188808101070000	3804 KARLA DR	HOFFMANN WARREN D	TR B-1 PER C OF S #479402/O		\$125.00
188808101650000	1725 KELLY RD	NOEL DUANE & BETH H	GRASSLAND SUBD PH 1 TRACT B1A		\$125.00
188808102050000	1715 KELLY RD	STEVENS MARK JAMES & CAROL ESTHER	TR IN NENWNE AKA TR "B"		\$125.00
188808102060000	1722 KELLY RD	DEVERNIERO CHRISTOPHER J	TR IN NENWNE AKA TR "A" C/S 397081		\$125.00
188808102070000	1700 KELLY RD	KARTEVOLD HERMINA	TR IN NENWNE AKA TR "A" C/S 397081		\$125.00
188808102100000	1723 KELLY RD	WOLF JANINE M	TR B IN NE4 COS #626719/B		\$125.00
188808102120000	1722 KELLY RD	DEVERNIERO CHRISTOPHER J	TR A IN NE4 COS #626719/B		\$125.00
188808102250000	3803 KARLA DR	BROWNLEE MARK BRIAN	TRACT B NESENE COS #3085759		\$125.00
188808103010000	1669 KARMEN RD	PALAGI JAMIE L	PLEASANT VALLEY SUBD LT 122 #297437		\$125.00
188808103020000	1663 KARMEN RD	SKORDAL AMY &	PLEASANT VALLEY SUBD LT 121		\$125.00
188808103030000	1659 KARMEN RD	DILLIARD JON A & KATHLEEN F	PLEASANT VALLEY SUB:LT 120		\$125.00
188808103040000	1655 KARMEN RD	FONGER STEVE L & CINDY K	PLEASANT VALLEY SUB:LT 119		\$125.00
188808103050000	1651 KARMEN RD	SCHMUTZLER PAM M	PLEASANT VALLEY SUBD LT 118		\$125.00
188808103060000	1645 KARMEN RD	COOPER EMILY T & BILLY J	PLEASANT VALLEY SUBD LT 117 COS #297437		\$125.00
188808103070000	1639 KARMEN RD	NELSON JAMES E & FAYLENE E	PLEASANT VALLEY SUB:LT 116		\$125.00
188808103080000	1633 KARMEN RD	RICHARDS CARL K & DENISE M	PLEASANT VALLEY SUBD LT 115		\$125.00
188808103090000	1629 KARMEN RD	RUSSELL PATRICK E & SALLY A	PLEASANT VALLEY SUB:LT 114		\$125.00
188808103100000	1621 KARMEN RD	MURPHY ROBERT K & NANCY C	PLEASANT VALLEY SUB:LT 113		\$125.00
188808103110000	1615 KARMEN RD	HANSON ERIC P & LESLIE P	PLEASANT VALLEY SUB LOT 112		\$125.00
188808103120000	1611 KARMEN RD	CARPENTER ROBERT & GAYLE M	PLEASANT VALLEY SUB:LT 111		\$125.00
188808104010000	1699 KARMEN RD	STEINMETZ SHERI L	PLEASANT VALLEY SUB LT 126		\$125.00
188808104020000	1699 KARMEN RD	HENDERSON LEROY & CAROLYN	PLEASANT VALLEY SUB:LT 125		\$125.00
188808104030000	1679 KARMEN RD	FIFE STEVEN W & KRISTINE M (JT/ROS)	PLEASEANT VALLEY SUB LT 124		\$125.00
188808104040000	1675 KARMEN RD	ARLINT STEVEN E & WANDA R	PLEASANT VALLEY SUB LT 123		\$125.00
188808105010000	3806 KIKI DR	RILEY DAVID J & ANN LYNN	PLEASANT VALLEY SUB:LT 1		\$125.00
188808105020000	3810 KIKI DR	JANECKE WILLIAM D	PLEASANT VALLEY SUB LT 2		\$125.00
188808105030000	3820 KIKI DR	JONES SHEILA K	PLEASANT VALLEY SUB:LT 3		\$125.00
188808105040000	3830 KIKI DR	NELSON EUGENE D & LYNN M	PLEASANT VALLEY SUB:LT 4		\$125.00
188808105050000	3840 KIKI DR	MURPHY MARK & LAUREN	PLEASANT VALLEY SUB:LT 5		\$125.00
188808105060000	3850 KIKI DR	COLBERT BRENT S & CINDI J	PLEASANT VALLEY SUB: LT 6		\$125.00
188808105070000	3860 KIKI DR	LEE DONALD & SHELLY	PLEASANT VALLEY SUB LT 7		\$125.00
188808105080000	3870 KIKI DR	BONE CHRISTOPHER LEE	PLEASANT VALLEY SUB:LT 8		\$125.00
188808105090000	3880 KIKI DR	LUND JACK D	PLEASANT VALLEY SUB:LT 9		\$125.00
188808105100000	3890 KIKI DR	RIES VICTORIA G	PLEASANT VALLEY SUB:LT 10		\$125.00
188808106010000	1624 KARMEN RD	ROGSTAD LARRY W & PATRICIA A	PLEASANT VALLEY LT 21		\$125.00
188808106020000	3810 KIM DR	RUDDICK AARON & TIFFANY	PLEASANT VALLEY LT 22		\$125.00
188808106030000	3820 KIM DR	GARBER ROBERT A & COLLEEN S	PLEASANT VALLEY SUBD LT 23		\$125.00
188808106040000	3830 KIM DR	THOMPSON LISA MARIE	PLEASANT VALLEY SUB LOT 24		\$125.00
188808106050000	3840 KIM DR	CARPENTER DANIEL J	PLEASANT VALLEY SUB:LT 25		\$125.00
188808106060000	3850 KIM DR	WHITE ROBERT E & FELICITAS E	PLEASANT VALLEY SUB LT 26		\$125.00
188808106070000	3860 KIM DR	BROWN BRYAN J & DIANA L	PLEASANT VALLEY SUB LT 27		\$125.00



3129165
 Page: 2 of 7
 05/24/2007 11:48A
 Lewis & Clark County
 BK-1036 Pg-5785

PLEASANT VALLEY RID

EXHIBIT "A"

GEOCODE	PROPERTY LOCATION	PROPERTY OWNER	LEGAL DESCRIPTION	RID
188808106080000	3870 KIM DR	NORDHAGEN DUSTIN & TARA	PLEASANT VALLEY SUB LT 28	\$125.00
188808106090000	3880 KIM DR	HENDERSON RANDE J & STEPHANIE L	PLEASANT VALLEY ADDN LT 29	\$125.00
188808106100000	3890 KIM DR	MILLER LAVIRL	PLEASANT VALLEY SUB:LT 30	\$125.00
188808106110000	3895 KIKI DR	WARREN TIMOTHY B & ELSIE M	PLEASANT VALLEY SUB:LT 11	\$125.00
188808106120000	3885 KIKI DR	DAVIS DENNIS G & MELANIE M	PLEASANT VALLEY SUB:LT 12	\$125.00
188808106130000	3875 KIKI DR	THENNIS LESLEE A	PLEASANT VALLEY SUB:LT 13	\$125.00
188808106140000	3865 KIKI DR	MAGUIRE DEBORAH I	PLEASANT VALLEY SUB LT 14	\$125.00
188808106150000	3855 KIKI DR	DIMMITT KAREN L	PLEASANT VALLEY SUB LOT 15	\$125.00
188808106160000	3485 KIKI DR	THAUT KURT J	PLEASANT VALLEY SUB:LT 17	\$125.00
188808106170000	3835 KIKI DR	PETERSON KAREN M	PLEASANT VALLEY SUBD LOT 16	\$125.00
188808106180000	3825 KIKI DR	MCALMOND MARK & KRISTA L	PLEASANT VALLEY SUB:LT 18	\$125.00
188808106190000	3815 KIKI DR	SORENSEN JERRY D & KATHERINE S	PLEASANT VALLEY SUB:TR 19	\$125.00
188808106200000	1618 KARMEN RD	IVANOVITCH JACQUELIN F	PLEASANT VALLEY SUB:LT 20	\$125.00
188808107010000	1640 KARMEN RD	PISARSKY ANITA M & PATRICK A	PLEASANT VALLEY LT 41	\$125.00
188808107020000	3810 KITT DR	BABBS ZACHARY J	PLEASANT VALLEY SUB LT 42 COS #297437	\$125.00
188808107030000	3820 KITT DR	CORNELL JAMES H JR & KARI L	PLEASANT VALLEY LT 43	\$125.00
188808107040000	3830 KITT DR	SILVERMAN JOEL E &	PLEASANT VALLEY SUB LT 44	\$125.00
188808107050000	3840 KITT DR	LOPUCH TERRY M & MORGAN DEBRA H	PLEASANT VALLEY SUB LT 45	\$125.00
188808107060000	3850 KITT DR	HEWITT WYMAN R & DAVE H & KIMBERLEE A	PLEASANT VALLEY ADDN LT 46	\$125.00
188808107070000	3860 KITT DR	STELTER JAY M & GINA L	PLEASANT VALLEY SUBD LOT 47	\$125.00
188808107080000	3870 KITT DR	COLE JAY & JEANINE	PLEASANT VALLEY SUB:LT 48	\$125.00
188808107090000	3880 KITT DR	ELBRECHT HENRY B II & MARIE L	PLEASANT VALLEY SUB:LT 49	\$125.00
188808107100000	3890 KITT DR	RICE TODD J	PLEASANT VALLEY ADDN LT 50	\$125.00
188808107110000	3895 KIM DR	CRUM RALPH R	PLEASANT VALLEY SUB LT 31 COS #297437	\$125.00
188808107120000	3885 KIM DR	FURLONG MATHEW T & ANGELEINE M	PLEASANT VALLEY LOT 32	\$125.00
188808107130000	3875 KIM DR	RUSSELL FRED & SHARI ELIZABETH	PLEASANT VALLEY LT 33 COS #297437	\$125.00
188808107140000	3865 KIM DR	SANCHEZ CHRISTOPHER R & RIOS TERESITA J	PLEASANT VALLEY SUB LOT 34	\$125.00
188808107150000	3855 KIM DR	ANDERSON MELISSA S	PLEASANT VALLEY SUB LT 35	\$125.00
188808107160000	3845 KIM DR	KELLY KEITH J & AMY L	PLEASANT VALLEY LT 36	\$125.00
188808107170000	3835 KIM DR	BENTLEY WILLIAM R & MARNI D	PLEASANT VALLEY SUB:LT 37	\$125.00
188808107180000	3825 KIM DR	BRISTOW GLENN E & DONNA M & JEREMY T	PLEASANT VALLEY SUBD LT 38	\$125.00
188808107190000	3815 KIM DR	HARDYMAN DONALD T & NANCY K	PLEASANT VALLEY SUB:LT 39	\$125.00
188808107200000	1636 KARMEN RD	FAVA CHARLES T & JOAN A	PLEASANT VALLEY SUB:LT 40	\$125.00
188808108010000	1656 KARMEN RD	CUMMINGS JOHN C & MELINDA A	PLEASANT VALLEY SUB LT 61 COS 297437	\$125.00
188808108020000	3810 KISMET DR	UMSTED JOHN & RHONDA	PLEASANT VALLEY SUB LT 62 COS #297437	\$125.00
188808108030000	3820 KISMET DR	LEE TRENTON & NATISHA	PLEASANT VALLEY SUB:LT 63	\$125.00
188808108040000	3830 KISMET DR	NESSAN RONALD B	PLEASANT VALLEY SUB:LT 64	\$125.00
188808108050000	3840 KISMET DR	SQUIRES WILLIAM M & REBECCA L	PLEASANT VALLEY SUB:LT 65	\$125.00
188808108060000	3850 KISMET DR	STEWART DUSTIN L & KRISTAL R	PLEASANT VALLEY SUB LT 66	\$125.00
188808108070000	3860 KISMET DR	JOHNSON MATTHEW C & SHILO A	PLEASANT VALLEY LOT 67	\$125.00
188808108080000	3870 KISMET DR	HALLOWELL STACEY L	PLEASANT VALLEY SUBD LT 68	\$125.00



3129165
 Page: 3 of 7
 05/24/2007 11:46A
 COUNTY Bk-#36 Pg-5785

PLEASANT VALLEY RID

EXHIBIT "A"

GEOCODE	PROPERTY LOCATION	PROPERTY OWNER	LEGAL DESCRIPTION	RID	ASSESSMENT
188808108090000	3880 KISMET DR	ALLEN BURKE D JR & ELIZABETH T	PLEASANT VALLEY SUB:LT 69		\$125.00
188808108100000	3890 KISMET DR	HALLBERG COLLEEN E	PLEASANT VALLEY SUB LT 70		\$125.00
188808108110000	3895 KITT DR	JANECKE WILLIAM D	PLEASANT VALLEY SUB LT 51		\$125.00
188808108120000	3885 KITT DR	KOPP JONATHAN M & LACEY M	PLEASANT VALLEY SUB LT 52		\$125.00
188808108130000	3875 KITT DR	DIOSO MANOLO P & ANNA MARIED	PLEASANT VALLEY SUB LT 53 COS 297437		\$125.00
188808108140000	3865 KITT DR	PITTARD FLOYD L IV & DANAY A	PLEASANT VALLEY SUB LT 54		\$125.00
188808108150000	3855 KITT DR	LINDGREN DAVID E & TAMARA J	PLEASANT VALLEY SUB LT 55		\$125.00
188808108160000	3845 KITT DR	DOTSON THURSTON & BETTY L	PLEASANT VALLEY SUB:LT 56		\$125.00
188808108170000	3835 KITT DR	OSBORNE JOHN & TAMMY	PLEASANT VALLEY SUB:LT 57		\$125.00
188808108180000	3825 KITT DR	D'ARCY CHARLES J & MARION C	PLEASANT VALLEY SUB:LT 58		\$125.00
188808108190000	3815 KITT DR	CATO DAVID E & TYLENE M	PLEASANT VALLEY SUBD LT 59		\$125.00
188808108200000	1650 KARMEN RD	KLEIN GERALD L & SALLY J	PLEASANT VALLEY SUBD LT 60 COS #297437		\$125.00
188808109010000	1666 KARMEN RD	BECKER ROBERT J JR & JEAN M	PLEASANT VALLEY SUB:LT 81		\$125.00
188808109020000	3810 KARLA DR	CARSON CHRIS L	PLEASANT VALLEY LT 82		\$125.00
188808109030000	3820 KARLA DR	PLETTENBERG STEVEN D & JENNIFER	PLEASANT VALLEY SUB LT 83, COS #297437		\$125.00
188808109040000	3830 KARLA DR	ALLEN JOHN A & SHELLEY K	PLEASANT VALLEY LT 84		\$125.00
188808109050000	3480 KARLA DR	MCDANIEL JIM L & PAMILA D	PLEASANT VALLEY LT 85		\$125.00
188808109060000	3850 KARLA DR	LUCHT GERALDINE MARIE	PLEASANT VALLEY SUB LT 86 COS #297437		\$125.00
188808109070000	3860 KARLA DR	GRANDY RHONDA R	PLEASANT VALLEY SUB LT 87		\$125.00
188808109080000	3870 KARLA DR	MARSHALL FRED L JR & DIANA L	PLEASANT VALLEY SUB:LT 88		\$125.00
188808109090000	3880 KARLA DR	BAILEY JAIME & TIMOTHY J	PLEASANT VALLEY SUB LT 89		\$125.00
188808109100000	3890 KARLA DR	REINSEL MARK A	PLEASANT VALLEY ADDN LT 90		\$125.00
188808109110000	3895 KISMET DR	BUCK RONALD E & MARY D	PLEASANT VALLEY SUB LOT 71		\$125.00
188808109120000	3885 KISMET DR	MILES STEPHEN E	PLEASANT VALLEY SUB LT 72		\$125.00
188808109130000	3875 KISMET DR	GIANOULIAS BILL L & DENISE L	PLEASANT VALLEY SUB LT 73		\$125.00
188808109140000	3865 KISMET DR	SCHMITZ THOMAS J & MARY LOU	PLEASANT VALLEY SUB:LT 74		\$125.00
188808109150000	3855 KISMET DR	WISE JOHN R & DEBRA S	PLEASANT VALLEY SUB:LT 75		\$125.00
188808109160000	3845 KISMET DR	REED EDWARD J & DEBORAH A	PLEASANT VALLEY SUB LT 76 COS 297437		\$125.00
188808109170000	3835 KISMET DR	PATRICK DAVID L & ROSITA R	PLEASANT VALLEY SUB LOT 77		\$125.00
188808109180000	3825 KISMET DR	STANGER THOMAS D & KARA M	PLEASANT VALLEY SUBN LT 78 COS #297437		\$125.00
188808109190000	3815 KISMET DR	HILLIARD CAROL J	PLEASANT VALLEY SUB:LT 79		\$125.00
188808109200000	3805 KISMET DR	WUNDERWALD TIMOTHY L & LESLIE	PLEASANT VALLEY SUB:LT 80		\$125.00
188808110010000	3806 KANDY DR	MCANALLY DONALD	PLEASANT VALLEY ADDN LT 101		\$125.00
188808110020000	3810 KANDY DR	ANDRIDGE GARY T & DENISE K	PLEASANT VALLEY SUB:LT 102		\$125.00
188808110030000	3820 KANDY DR	NGUYEN TAN Q	PLEASANT VALLEY SUBD LT 103		\$125.00
188808110040000	3830 KANDY DR	KELLY PATRICK D & CARMEN G	PLEASANT VALLEY SUBD LT 104		\$125.00
188808110050000	3840 KANDY DR	SCHEDEL JESS N & ANASTASIA	PLEASANT VALLEY SUB LT 105		\$125.00
188808110060000	3850 KANDY DR	DEVINE KEVIN & MELISSA D	PLEASANT VALLEY SUB LT 106		\$125.00
188808110070000	3860 KANDY DR	BROWN MONICA H	PLEASANT VALLEY SUB LT 107		\$125.00
188808110080000	3870 KANDY DR	RASMUSON TRAVIS	PLEASANT VALLEY ADDN LT 108 COS#297437		\$125.00
188808110090000	3880 KANDY DR	BURKE JERRY R & VIVIAN S	PLEASANT VALLEY SUB:LT 109		\$125.00



3129165
 Page: 4 of 7
 05/24/2007 11:48A
 Lewis & Clark County
 COUNTY
 Bk-196 Pg-5785

EXHIBIT "A"

PLEASANT VALLEY RID


GEOCODE	PROPERTY LOCATION	PROPERTY OWNER	LEGAL DESCRIPTION	RID	ASSESSMENT
188808110100000	3890 KANDY	DUMMER STEVEN J & KATHY	PLEASANT VALLEY SUB		\$125.00
188808110110000	3895 KARLA	SAUER LANCE A & BETH N	PLEASANT VALLEY SUB LT 91		\$125.00
188808110120000	3885 KARLA	WILLIAMS KEVIN M & AMY M	PLEASANT VALLEY SUB LT 92		\$125.00
188808110130000	3875 KARLA	PETERSEN ROGER C & ANGEL R	PLEASANT VALLEY SUB LT 93		\$125.00
188808110140000	3865 KARLA	GRENDA HAROLD L	PLEASANT VALLEY SUBD LT 94		\$125.00
188808110150000	3855 KARLA	STROM JAMES & DOLORES	PLEASANT VALLEY SUB:LT 95		\$125.00
188808110160000	3845 KARLA	TWITCHELL TROY L & PAMELA S	PLEASANT VALLEY SUB:LT 96		\$125.00
188808110170000	3835 KARLA	JOHNSON KEITH M	PLEASANT VALLEY LT 97		\$125.00
188808110180000	3825 KARLA	ARMSTRONG CHRISTINE M & MILLS ERIN R	PLEASANT VALLEY LT 98		\$125.00
188808110190000	3815 KARLA	DWYER JOHN JOSEPH	PLEASANT VALLEY SUB LT 99		\$125.00
188808110200000	3805 KARLA	MONTOYA ROBERT VINCENT	PLEASANT VALLEY SUB LT 100		\$125.00
18880811010000	3895 KANDY	HOHN KATHLEEN M	PLEASANT VALLEY ADDN LT 136		\$125.00
18880811020000	3885 KANDY	CORNE DEONNE	PLEASANT VALLEY LT 135		\$125.00
18880811030000	3875 KANDY	GIESE CAROL	PLEASANT VALLEY SUB:LT 134		\$125.00
18880811040000	3865 KANDY	LINDSTROM KIMBERLY J	PLEASANT VALLEY LT 133 COS #297437		\$125.00
18880811050000	3855 KANDY	JAUMOTTE KRISTEN L	PLEASANT VALLEY SUBD LT 132		\$125.00
18880811060000	3845 KANDY	PUDERBAUGH JOHN J & WENDI J	PLEASANT VALLEY SUB LT 131		\$125.00
18880811070000	3835 KANDY	POEPPING DANA M & JOHN	PLEASANT VALLEY LOT 130		\$125.00
18880811080000	3825 KANDY	NAVIN SUE E & BAKER JAMES S & JENNIFER & ERB SHEILA	PLEASANT VALLEY SUB LT 129		\$125.00
18880811090000	3815 KANDY	ERB SHEILA	PLEASANT VALLEY SUB LT 128 COS #297437		\$125.00
18880811100000	1698 KARMEN	PRICE JACOB J &	PLEASANT VALLEY SUBD LT 127		\$125.00
188808112020000	1610 KELLY	GARRETT MARY	PLEASANT VALLEY SUB LT 150		\$125.00
188808112030000	1616 KELLY	LEU CYNTHIA J	PLEASANT VALLEY SUB LT 149		\$125.00
188808112040000	1622 KELLY	CAULFIELD TARON V	PLEASANT VALLEY SUB LT 148		\$125.00
188808112050000	1628 KELLY	VAN SPRANG MELBA	PLEASANT VALLEY SUBD LOT 147		\$125.00
188808112060000	1634 KELLY	OPITZ JOHN C & SHERRIE R	PLEASANT VALLEY SUB LT 146		\$125.00
188808112070000	1640 KELLY	SCHARF JOHN L	PLEASANT VALLEY SUB:LT 145		\$125.00
188808112080000	1644 KELLY	NOLL JON K &	PLEASANT VALLEY SUB LT 144		\$125.00
188808112090000	1650 KELLY	POOL MATTHEW J	PLEASANT VALLEY SUBD LT 143		\$125.00
188808112100000	1656 KELLY	HYDES JOHN E & KAY	PLEASANT VALLEY LT 142 COS #297437		\$125.00
188808112110000	1660 KELLY	LOVE GARY A & JACKIE L	TR IN NE COS #296711		\$125.00
188808112120000	1668 KELLY	WILLIAMS JOSEPH J & LORI L	PLEASANT VALLEY SUB:LT 141		\$125.00
188808112130000	1674 KELLY	ADSEN STEVEN JOHAN & MICHELLE MARIE	PLEASANT VALLEY LOT 140		\$125.00
188808112140000	1680 KELLY	KUNNARY DANIEL C & MICHELLE M	PLEASANT VALLEY SUB LT 139		\$125.00
188808112150000	1690 KELLY	FILLIPPINI ELLIOTT & PRISCILLA	PLEASANT VALLEY LT 138 COS #297437		\$125.00
188808112160000	1698 KELLY	BRANNMAN DENNIS L & LESLIE E	PLEASANT VALLEY SUB:LT 137		\$125.00
188809201100000	1821 MUNGER	3RS DEVELOPMENT & CONSTRUCTION LLP	TR A1A IN NW4 COS #626719/B		\$125.00
1888-08-1-13-01-0000	3888 FOXTAIL LN	MCDONALD RYAN & MELANIE	GRASS-LAND SUBD PH 1 LT 1 COS # 3103401		\$125.00
1888-08-1-13-03-0000	3874 FOXTAIL LN	KD WOOD CONSTRUCTION INC	GRASS-LAND SUBD PH 1 LT 2 COS # 3103401		\$125.00
1888-08-1-13-05-0000	3866 FOXTAIL LN	KD WOOD CONSTRUCTION INC	GRASS-LAND SUBD PH 1 LT 3 COS # 3103401		\$125.00
1888-08-1-13-07-0000	3858 FOXTAIL LN	KD WOOD CONSTRUCTION INC	GRASS-LAND SUBD PH 1 LT 4 COS # 3103401		\$125.00

3129165
 Page: 5 of 7
 05/24/2007 11:48A
 COUNTY
 Lewis & Clark County
 BK-M36 Pg-5785

PLEASANT VALLEY RID

EXHIBIT "A"

GEOCODE	PROPERTY LOCATION	PROPERTY OWNER	LEGAL DESCRIPTION	RID	ASSESSMENT
1888-08-1-13-09-0000	3844 FOXTAIL LN	KD WOOD CONSTRUCTION INC	GRASS-LAND SUBD PH 1 LT 5 COS # 3103401	\$125.00	\$125.00
1888-08-1-13-11-0000	3832 FOXTAIL LN	KD WOOD CONSTRUCTION INC	GRASS-LAND SUBD PH 1 LT 6 COS # 3103401	\$125.00	\$125.00
1888-08-1-13-13-0000	3820 FOXTAIL LN	LENDE CHRISTOPHER C	GRASS-LAND SUBD PH 1 LT 7 COS # 3103401	\$125.00	\$125.00
1888-08-1-13-15-0000	3814 FOXTAIL LN	KELLY BRIAN & NORMA	GRASS-LAND SUBD PH 1 LT 8 COS # 3103401	\$125.00	\$125.00
1888-08-1-13-17-0000	1712 KARMEN RD	ROBISON PANSY A REVOCABLE TRUST	GRASS-LAND SUBD PH 1 LT 9 COS # 3103401	\$125.00	\$125.00
1888-08-1-13-19-0000	1709 KARMEN RD	LARSON BRENT & STEPHANIE M	GRASS-LAND SUBD PH 1 LT 10 COS # 3103401	\$125.00	\$125.00
1888-08-1-13-21-0000	1721 KARMEN RD	BELL CONSTRUCTION & DEVELOPMENT LLC	GRASS-LAND SUBD PH 1 LT 11 COS # 3103401	\$125.00	\$125.00
1888-08-1-13-23-0000	1731 KARMEN RD	HENDRIX RICHARD A & DEBORAH K	GRASS-LAND SUBD PH 1 LT 12 COS # 3103401	\$125.00	\$125.00
1888-08-1-13-25-0000	1739 KARMEN RD	SEVERIN ROY M & PATRICIA R	GRASS-LAND SUBD PH 1 LT 13 COS # 3103401	\$125.00	\$125.00
1888-08-1-13-27-0000	1747 KARMEN RD	DAY BRUCE N & CATHERINE D	GRASS-LAND SUBD PH 1 LT 14 COS # 3103401	\$125.00	\$125.00
1888-08-1-13-29-0000	1759 KARMEN RD	COLVIN TIMOTHY J & MORRIS-COLVIN ANDREA	GRASS-LAND SUBD PH 1 LT 15 COS # 3103401	\$125.00	\$125.00
1888-08-1-13-31-0000	1773 KARMEN RD	CONNOR JAKE	GRASS-LAND SUBD PH 1 LT 16 COS # 3103401	\$125.00	\$125.00
1888-08-1-13-33-0000	1781 KARMEN RD	KAZMIEROWSKI PAUL & ANNA	GRASS-LAND SUBD PH 1 LT 17 COS # 3103401	\$125.00	\$125.00
1888-08-1-13-35-0000	1795 KARMEN RD	LETH JEAN	GRASS-LAND SUBD PH 1 LT 18 COS # 3103401	\$125.00	\$125.00
1888-08-1-14-15-0000	1724 KARMEN RD	LONE MOUNTAIN CEDAR HOMES	GRASS-LAND SUBD PH 1 LT 19 COS # 3103401	\$125.00	\$125.00
1888-08-1-14-13-0000	3819 FOXTAIL LN	PPM DEVELOPMENT LLC	GRASS-LAND SUBD PH 1 LT 20 COS # 3103401	\$125.00	\$125.00
1888-08-1-14-11-0000	3825 FOXTAIL LN	DENNIS G MCLAUGHLIN CONST LLC	GRASS-LAND SUBD PH 1 LT 21 COS # 3103401	\$125.00	\$125.00
1888-08-1-14-09-0000	3835 FOXTAIL LN	BUSHILLA JOSEPH D & SHANA M	GRASS-LAND SUBD PH 1 LT 22 COS # 3103401	\$125.00	\$125.00
1888-08-1-14-07-0000	3851 FOXTAIL LN	POPP ANTHONY	GRASS-LAND SUBD PH 1 LT 23 COS # 3103401	\$125.00	\$125.00
1888-08-1-14-05-0000	1721 BLUE GRASS LN	YOLINKER STEVEN H & DANICA R	GRASS-LAND SUBD PH 1 LT 24 COS # 3103401	\$125.00	\$125.00
1888-08-1-14-03-0000	1720 BLUE GRASS LN	MASER GREGORY E	GRASS-LAND SUBD PH 1 LT 25 COS # 3103401	\$125.00	\$125.00
1888-08-1-14-01-0000	1732 BLUE GRASS LN	DOVER CARWIN B & THOENE R	GRASS-LAND SUBD PH 1 LT 26 COS # 3103401	\$125.00	\$125.00
1888-08-1-14-27-0000	3872 WILD RYE LN	MAYER MICHAEL & SHERI	GRASS-LAND SUBD PH 1 LT 27 COS # 3103401	\$125.00	\$125.00
1888-08-1-14-25-0000	3856 WILD RYE LN	JONES JUSTIN E & JESSICA L	GRASS-LAND SUBD PH 1 LT 28 COS # 3103401	\$125.00	\$125.00
1888-08-1-14-23-0000	3842 WILD RYE LN	JONES JUSTIN E & JESSICA L	GRASS-LAND SUBD PH 1 LT 29 COS # 3103401	\$125.00	\$125.00
1888-08-1-14-21-0000	3828 WILD RYE LN	LELAND CONSTRUCTION	GRASS-LAND SUBD PH 1 LT 30 COS # 3103401	\$125.00	\$125.00
1888-08-1-14-19-0000	3816 WILD RYE LN	MAYER MICHAEL & SHERI	GRASS-LAND SUBD PH 1 LT 31 COS # 3103401	\$125.00	\$125.00
1888-08-1-14-17-0000	3804 WILD RYE LN	MAYER MICHAEL & SHERI	GRASS-LAND SUBD PH 1 LT 32 COS # 3103401	\$125.00	\$125.00
1888-08-1-15-01-0000	1749 BLUE GRASS LN	GRASS-LAND ESTATES LLC	GRASS-LAND SUBD PH 1 LT 33 COS # 3103401	\$125.00	\$125.00
1888-08-1-15-17-0000	3857 WILD RYE LN	W D CONSTRUCTION	GRASS-LAND SUBD PH 1 LT 34 COS # 3103401	\$125.00	\$125.00
1888-08-1-15-15-0000	3817 WILD RYE LN	FLATOW HENRY K & KIMBERLY S	GRASS-LAND SUBD PH 1 LT 35 COS # 3103401	\$125.00	\$125.00
1888-08-1-15-13-0000	3805 WILD RYE LN	FRENCH SHERI	GRASS-LAND SUBD PH 1 LT 36 COS # 3103401	\$125.00	\$125.00
1888-08-1-15-11-0000	3806 TIMOTHY LN	JONES JUSTIN E & JESSICA L	GRASS-LAND SUBD PH 1 LT 37 COS # 3103401	\$125.00	\$125.00
1888-08-1-15-09-0000	3818 TIMOTHY LN	CONNOR JAKE	GRASS-LAND SUBD PH 1 LT 38 COS # 3103401	\$125.00	\$125.00
1888-08-1-15-05-0000	3858 TIMOTHY LN	GRASS-LAND ESTATES LLC	GRASS-LAND SUBD PH 1 LT 39 COS # 3103401	\$125.00	\$125.00
1888-08-1-15-03-0000	1767 BLUE GRASS LN	LOYAL INC	GRASS-LAND SUBD PH 1 LT 40 COS # 3103401	\$125.00	\$125.00
1888-08-1-13-53-0000	3898 RED TOP LN	GORDON CATHERINE ANN & CAMPBELL CRAIG	GRASS-LAND SUBD PH 1 LT 41 COS # 3103401	\$125.00	\$125.00
1888-08-1-13-51-0000	3892 RED TOP LN	GRASS-LAND ESTATES LLC	GRASS-LAND SUBD PH 1 LT 42 COS # 3103401	\$125.00	\$125.00
1888-08-1-13-55-0000	1780 BLUE GRASS LN	GONZALES TRUST	GRASS-LAND SUBD PH 1 LT 43 COS # 3103401	\$125.00	\$125.00
1888-08-1-16-01-0000	3875 TIMOTHY LN	GONZALES TRUST	GRASS-LAND SUBD PH 1 LT 44 COS # 3103401	\$125.00	\$125.00
1888-08-1-16-03-0000	3859 TIMOTHY LN	GONZALES TRUST	GRASS-LAND SUBD PH 1 LT 45 COS # 3103401	\$125.00	\$125.00



Lewis & Clark County
3129165
 Page: 6 of 7
 05/24/2007 11:48A
 COUNTY BK-136 Pg-5785

