



RESOLUTION 2004 - 148

**A RESOLUTION TO CREATE A RURAL IMPROVEMENT DISTRICT  
FOR ROAD IMPROVEMENTS AND ROAD MAINTENANCE  
FOR A PORTION OF THE TOWNSITE OF LINCOLN**

WHEREAS, a resolution of intention to create Rural Improvement District No. 2004-6 was adopted by the Board of County Commissioners on September 3, 2004, as Resolution 2004-126; and

WHEREAS, legal notice of the passage of Resolution 2004-126 was mailed to property owners in the proposed district and printed in local newspapers in accordance with the statutory requirements; and

WHEREAS, written protests were received by the Clerk and Recorder within the specified period of protest, the total of all said protests constituting 16.817% of the cost of the proposed work; and

WHEREAS, on October 1, 2004 and November 5, 2004, the Board of County Commissioners held public hearings and proceeded to hear all protests, comments, staff comments, and other matters relating to the proposed district, and determined that the boundaries of the district benefit area (with the addition of Lambkin Park) and the method of assessment were equitable; and

WHEREAS, the Board determined that there was not sufficient protest to bar proceedings, denied one protest that was not submitted in accordance with the statutory procedures, denied two protests due to waivers of right to protest creation of a rural improvement district and acknowledged all other protests received; said actions resulting in a protest constituting 16.216% of the cost of the proposed work.

NOW, THEREFORE, BE IT RESOLVED by the Lewis and Clark County Board of County Commissioners that it does hereby create the Lincoln Rural Improvement District No. 2004-6 for the purpose of improving and maintaining the roads as shown on Exhibit "A", and that such improvements and maintenance shall be administered by the County, in conjunction with the Lincoln Community Council.

BE IT FURTHER RESOLVED that the district will include those parcels of land abutting and/or accessing the roads in Lincoln as identified on Exhibit "A".

BE IT FURTHER RESOLVED that the improvements include asphalt overlay, pothole repair, blade patching, chip-sealing, shaping and compacting of gravel, and gravel replacement and if insufficient funds are available to complete all the above improvements, only a portion of the items will be performed in conjunction with the funds available.

BE IT FURTHER RESOLVED that the improvements requested by the citizens of Lincoln will enhance the safety of the streets but may be less than the requirements of the current County road standards.

BE IT FURTHER RESOLVED that the estimated annual costs for said improvements are \$50,813 for a period of 10 years. All funds collected for the improvement district shall be spent solely for the road improvements within the proposed district.

BE IT FURTHER RESOLVED that all properties within the district would benefit equally and would be assessed a flat fee for the improvements. Each geocode of record shall be assessed a flat fee of approximately \$152 per year for a period of 10 years, a list of the properties to be included is shown on Exhibit "B".

BE IT FURTHER RESOLVED that a district is hereby created for the purpose of maintaining, to the extent maintenance funds allow, the previously described improvements, and that the boundaries of said maintenance district and the method of assessment for such maintenance shall be the same as the previously described improvement district.

BE IT FURTHER RESOLVED that the maintenance activities will include contributions to a reserve account for future surface treatment (chip seal), crack sealing, and other maintenance and repair as necessary to preserve the road surfaces.


BE IT FURTHER RESOLVED that the estimated average annual cost for said maintenance is \$4,995, which will be approximately \$15 per geocode per year. All funds collected for the district shall be spent solely for the road maintenance activities within the proposed district.

BE IT FURTHER RESOLVED that the districts shall remain in effect in perpetuity or until such action by the Board of County Commissioners otherwise dissolves the districts.


BE IT FURTHER RESOLVED that the properties included in the Lambkin RID (No. 1989-1) shall be excluded from these districts.

DATED this 5<sup>th</sup> day of NOVEMBER, 2004.

BOARD OF COUNTY COMMISSIONERS  
LEWIS AND CLARK COUNTY

  
Michael A. Murray, Chairman

ATTEST:

  
Paulette J. DeHart, Clerk of Board

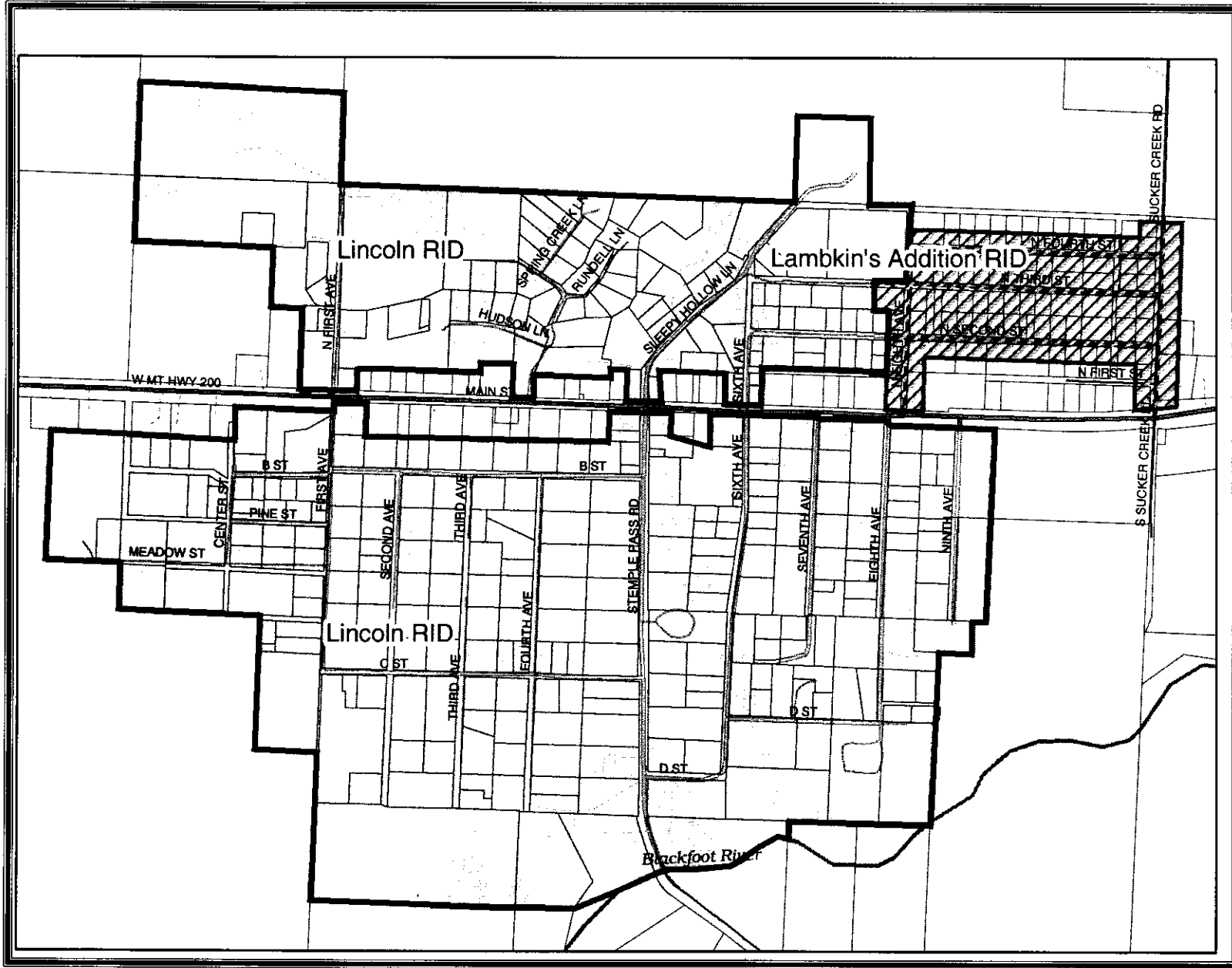


**3074532**  
Page: 2 of 11  
11/15/2004 08:47A  
Bk-M31 Pg-6389

Attachments: Exhibit "A"  
Exhibit "B"



EXHIBIT "A"  
Lincoln RID 2004-6




**Legend**

- Parcels
- LincolnRID
- Existing RID (Excluded)
- Rivers

**Roadways**

**ROAD SURFACE**

- Driveway
- Paved
- Unpaved



GEOCODE	ASSESSOR CODE	PROPERTY OWNER	LEGAL DESCRIPTION	IMPROVEMENT ASSESSMENT	MAINTENANCE ASSESSMENT
233613401030000	000032030	GROSFIELD EDWIN & SIGNE	ALL LESS NE4SE4SE4	\$152	\$15
233614401010000	000016530	SMITH SAM	NE NENW N2SE SESE LESS	\$152	\$15
233623101010000	000015635	MAYER ELLSWORTH E & CAROLYN C	W OF LT 20	\$152	\$15
233623101040000	000026865	HUGHES ARLENE M	M & B TR IN SW4NE4 CO/S #465521/O	\$152	\$15
233623101130000	000016666	WINSLOW STEVEN C & JEANETTE A	PM 3	\$152	\$15
233623101140000	000031171	PARIS JAMES L & MAIDA M	TR NE .41 AC PER COS #3029853	\$152	\$15
233623101150000	000016220	PARIS JAMES L & MAIDA M	TR IN NE4 .34 AC PER COS #3029853	\$152	\$15
233623101160000	000016375	MULCARE TIMOTHY L & MARGARET M	PM P	\$152	\$15
233623101170000	000016026	GLAZE GARY R	P M H	\$152	\$15
233623101210000	000016460	SANDFORD ISABEL S	PT NENE (3 TRACTS)	\$152	\$15
233623102010000	000016332	ARMSTRONG ROBERT L & GERTRUDE L	LTS 21 & 22 BLACKFOOT SUB	\$152	\$15
233623103010000	000016545	WILLIAMS JACK H	LT 26 27 30 31	\$152	\$15
233623103050000	000015652	THOMPSON LESLIE BELOTE & JOHN	BLACKFOOT SUB (LINCOLN):LT 28	\$152	\$15
233623103060000	000015806	YOUDEIRIAN JULIE	BLACKFOOT SUB LT 29	\$152	\$15
233623104010000	000016547	YOUNGBLOOD KATHERINE M & R MARK GUARDIAN	BLACKFOOT SUB LT 32	\$152	\$15
233623104020000	000016447	HUFFMAN CONNIE R	BLACKFOOT SUB LT 33	\$152	\$15
233623104030000	000023771	VAN DE RIET DON R	BLACKFOOT SUB LT 34	\$152	\$15
233623104040000	000016544	WALLACE TOMMY WARREN & NANCY ANN	BLACKFOOT SUB LT 37	\$152	\$15
233623104050000	000016194	LINEWAVER CHARLES W & DOROTHY	BLACKFOOT SUB (LINCOLN):LT 36	\$152	\$15
233623104060000	000016712	VAN DE RIET DON R	BLACKFOOT SUB LT 35	\$152	\$15
233623105010000	000026201	ARMSTRONG GERTRUDE L	BLACKFOOT SUB LTS 19-20	\$152	\$15
233623106040000	000016328	MCQUILLAN JOHN R	LT 16 17 18 INBLK1-05LT 23 24	\$152	\$15
233623106050000	000016476	SEWELL MARILYN G	BLACKFOOT SUBV SO 200 FT OF LT 15	\$152	\$15
233623106060000	000016546	HEMSTAD PHYLLIS L	BLACKFOOT SUB AMEND LT 6A PER C/S	\$152	\$15
233623107010000	000031204	COOK JOAN E	BLACKFOOT SUB S10' LT 38	\$152	\$15
233623107020000	000016165	PETERSON ETHEL	BLACKFOOT SUB N 125 FT LT 38	\$152	\$15
233623107030000	000036011	YURICIC ROBERT R & JOSEPH W	BLACKFOOT SUB E2 LT 42	\$152	\$15
233623107050000	000016374	BABB LOYAL F & LAVONNE A	BLACKFOOT SUB AMENDED LT 39A	\$152	\$15
23362310705SA05	000029278	VAN DE RIET DON & MIKE	BLACKFOOT SUBD AMENDED LT 40 A	\$152	\$15
233623107060000	000015807	DECK JACK WESLEY TRUSTEE	BLACKFOOT SUBD E2 LT 40	\$152	\$15
233623107070000	000015563	GRAVES JAMES H & EMILY V	BLACK FOOT SUB LT 41	\$152	\$15
233623107080000	000029279	NAIRNS JERRY C & KARLEE	BLACKFOOT SUBD W2 LT 42	\$152	\$15
233623107090000	000016163	DIETZ CHARLES E	BLACKFOOT SUB LT 43B COS 456137	\$152	\$15
233623107150000	000026270	POTTER JAMES D	BLACKFOOT SUB LT 43A C/S 456137	\$152	\$15
233623108010000	000015744	WILLIAMS DENNIS J & EDNA C	BLACKFOOT SUB (LINCOLN):LT 10; CLOSED	\$152	\$15
233623108020000	000023802	MCQUILLAN JOHN R	LTS 9,11,12,13	\$152	\$15
233623108030000	000031991	ROWLEY FRED E & PATRICIA J	BLACKFOOT SUB (LINCOLN):LT 8	\$152	\$15
233623108050000	000016419	HEMSTAD PHYLLIS L	BLACKFOOT SUB AMEND LT 6 PER C/S 428460	\$152	\$15
233623109010000	000016467	CHRISTIAN MARK	LT 49A	\$152	\$15
233623109030000	000022790	FEHRS STEVEN K & FE G	BLACKFOOT SUB LT 47B C/S 501072/B	\$152	\$15
233623109050000	000016164	FEHRS STEVEN K & FE G	BLACKFOOT ADD LOT 44-B COS 501072	\$152	\$15
233623109060000	000015894	MERCER LARRY D & JULIE L	BLACKFOOR SUB LT 48-B COS #493203/E	\$152	\$15

3074532  
 Page: 4 of 11  
 11/15/2004 08:47A  
 BK-M31 Pg-8369  
 COUNTY  
 Lewis & Clark County

LINCOLN RURAL IMPROVEMENT DISTRICT NO. 2004-6

EXHIBIT "B"

GEOCODE	ASSESSOR CODE	PROPERTY OWNER	LEGAL DESCRIPTION	IMPROVEMENT ASSESSMENT	MAINTENANCE ASSESSMENT
233623401050000	000015684	MASON LELAND J	NE4SE4 COS #373853	\$152	\$15
233623401060000	000037496	BLEND GEORGE C & CLARA P	TR IN NE4NE4SE4	\$152	\$15
233623401070000	000016112	MORRIS ROBERT F	LT 28 .725 AC.	\$152	\$15
233623401080000	000015828	GEORGE RONALD L & DOROTHY D	.725 AC	\$152	\$15
233623401090000	000016558	ANDERSON TYLER LEE	PM 12 .34 AC.	\$152	\$15
233624101010000	000016601	WEISNER GARY LEE	LINCOLN VILLA SITES BLK 12 LT 117	\$152	\$15
233624101030000	000016343	CODY JIMMIE L	LINCOLN VILLA SITES BLK 12 LT 118	\$152	\$15
233624101040000	000015700	WADDINGTON VERNA E	LINCOLN VILLA SITES BLK 12 S 100' LT 119	\$152	\$15
233624101050000	000016568	WADDINGTON VERNA E	N 109' LT 11921546SF	\$152	\$15
233624101060000	000035201	ROMEY CAROLE KOSENA	LINCOLN VILLA SITES BLK 12 AMND LT 120B	\$152	\$15
233624101070000	000015837	ROMEY CAROLE KOSENA	LINCOLN VILLA SITES BLK 12 AMND LT 120A	\$152	\$15
233624101080000	000035202	ROMEY CAROL KOSENA	LINCOLN VILLA SITES BLK 12 AMND LT 121B	\$152	\$15
233624101090000	000031963	ROMEY CAROLE KOSENA	LINCOLN VILLA SITES BLK 12 AMND LT 121A	\$152	\$15
233624101110000	000021031	ALICE CREEK, LTD	LINCOLN VILLA SITES BLK 12 LT 122	\$152	\$15
233624101130000	000016229	COCKERHAM TOMMY JR	LINCOLN VILLA SITES BLK 12 LT 123	\$152	\$15
233624101150000	000016672	WIEDERHOLD LOIS H	FRONTI	\$152	\$15
233624101170000	000016464	SMITH WILLIAM A	LINCOLN VILLA SITES BLK 12 LT 125	\$152	\$15
233624101190000	000015569	ALZHEIMER DONNA B & GREGORY P	LINCOLN VILLA SITES BLK 12 LT 126	\$152	\$15
233624101210000	000016104	NELSON DEBORAH A	LINCOLN VILLA SITES BLK 12 LTS 127 & 128	\$152	\$15
233624102010000	000015934	CONGER MARK	LINCOLN VILLA SITES LT 129 LESS TR	\$152	\$15
233624102020000	000016211	VAN DE RIET DON	PT OF LT 129 9437SF	\$152	\$15
233624102040000	000015815	DIDRIKSEN ROBERT & EVELYN R	43264SF	\$152	\$15
233624102060000	000016105	SCHMUTZLER CLIFFORD A & JOCELY	43264SF	\$152	\$15
233624102080000	000016623	ARVIDSON HARRY A & LOLA A	LINCOLN VILLA STS:BLK 13 LT 132	\$152	\$15
233624102100000	000015630	SCHMUTZLER JOCELYNE & CLIFFORD	43264SF	\$152	\$15
233624102120000	000016206	ROBERTS JOHN E & FAYE A	43264SF	\$152	\$15
233624102160000	000018002	COMMUNITY METHODIST CHURCH	LT 135,13686528SF	\$152	\$15
233624102180000	000015627	POWELL MICHAEL J & REBECCA ANN	43264SF	\$152	\$15
233624102200000	000015932	NAPIER BETTY C	LINCOLN VILLA SITES BLK 13 LT 138	\$152	\$15
233624102210000	000016380	BICKEL DOLLY	N80' OF LT 139 16640 SQ FT	\$152	\$15
233624102220000	000016526	ROWLEY STEVEN K	LINCOLN VILLA SITES BLK 13 S128' LT 139	\$152	\$15
233624102230000	000016635	MCINALLY CHRISTINE H	LINCOLN VILLA SITES N 1/2 LT 140	\$152	\$15
233624102240000	000015899	MCINALLY CHRISTINE	LINCOLN VILLA SITES BLK 13 S2 LT 140	\$152	\$15
233624103010000	000016645	HICKS EVERETT HENRY	LINCOLN VILLA SITES BLK 14 LTS 141-142	\$152	\$15
233624103050000	000016584	PARMER JOHN J & BETTY J	S1/2 LT 143, 21632 SF	\$152	\$15
233624103060000	000016585	TEMPLETON FLOYD J	N1/2 LT 143 21632SF	\$152	\$15
233624103070000	000015865	KUICH RICHARD A	LINCOLN VILLA SITES BLK 14 2100' LT 144	\$152	\$15
233624103080000	000016348	MAILLOUX TIMOTHY S & MARY ANN	LINCOLN VILLA SITES S 100' OF N 108'	\$152	\$15
233624103100000	000016388	PETERSON DENNIS L	N8' OF LT 144 ALL LT 145	\$152	\$15
233624103130000	000026269	LEWIS & CLARK COUNTY	LINCOLN VILLA STS:BLK 14 LT 146	\$152	\$15
233624103140000	000023399	LEWIS & CLARK COUNTY PARKS-LINCOLN	LINCOLN VILLA SITES LOT 147	\$152	\$15
233624103150000	000016266	ROWE VIRGINIA B	LINCOLN VILLA SITES BLK 14 E2 LT 148	\$152	\$15

3074532  
 Page: 6 of 11  
 11/15/2004 08:47A  
 Bk-M31 Pg-6389  
 COUNTY  
 Lewis & Clark County

GEOCODE	ASSESSOR CODE	PROPERTY OWNER	LEGAL DESCRIPTION	IMPROVEMENT ASSESSMENT	MAINTENANCE ASSESSMENT
233624103160000	000016566	BENNETT DARCEE F	LINCOLN VILLA SITES BLK 14 W2 LT 148	\$152	\$15
233624103180000	000015592	RYAN CHRISTOPHER D	LINCOLN VILLA SITES BLK 14 LT 149	\$152	\$15
233624103190000	000016434	HANDFORD BRUCE E HEIDI L &	LINCOLN VILLA SITES N 80' LT 150	\$152	\$15
233624103200000	000016528	NEEDLES WALLACE D & ALICE M	S 128' OF LT 150 26624SF	\$152	\$15
233624103220000	000015656	WARD DAVID A	LINCOLN VILLA SITES BLK 14 LT 151	\$152	\$15
233624103240000	000015591	KORMAN MICHAEL L & CAROL L	LINCOLN VILLA SITES BLK 14 LT 152	\$152	\$15
233624103250000	000024640	LEWIS & CLARK COUNTY	17.23 AC PUBLIC PARKS	\$152	\$15
233624104010000	000016532	BOOTLEGGER CASINO INC	LAMBKIN ADD BLK 1 S22 1/2 FT LT 1 & LT 2	\$152	\$15
233624104020000	000041310	BOOTLEGGER CASINO INC	LAMBKIN ADD BLK 1 N80' LT 1	\$152	\$15
233624108010000	000016385	PERKL OLGA M & EDWARD H C/O JERRY PERKL	LAMBKIN ADDN BLK 6 LTS 2	\$152	\$15
233624108020000	000029908	MORRIS SANDRA M	LAMBKINS ADDN BLK 6 LOT 1	\$152	\$15
233624108030000	000016149	BELL DONALD L	LAMBKIN ADDN BLK 6 LTS 3-6	\$152	\$15
233624108050000	000016034	BARNETT ROBERT & CARROL	LAMBKIN ADDN BLK 6 LTS 7 & 9	\$152	\$15
233624108060000	000016049	HORNER STUART M	LT 11 - 12	\$152	\$15
233624108070000	000016351	WEBER BILLIE I	LT 13-14	\$152	\$15
233624108080000	000031184	WEBER WILLIAM E	LT 15-16	\$152	\$15
233624108090000	000015905	SMITH MARIE D	LAMBKIN'S ADDN AKA LINCOLN VILLA SITES	\$152	\$15
233624108120000	000016582	LEWIS LLOYD R	LAMBKIN ADDN:BLK 6 LT 18	\$152	\$15
233624108160000	000029785	BARNETT ROBERT & CAROL	LAMBKINS ADDN BLK 6 LTS 8 & 10	\$152	\$15
233624111010000	000016293	SMITH KEVIN E & RANEA L	LTS 2 & 4	\$152	\$15
233624111020000	000015769	LINCOLN BAPTIST CHURCH	LAMBKIN ADDN:BLK 7 LT 1 & CLOSED 6TH AVE	\$152	\$15
233624111030000	000016138	DOLBERG EVELYN R	LAMBKIN ADDN:BLK 7 LT 3	\$152	\$15
233624111050000	000015625	HUTMACHER GENEVIEVE W	LT 5 AND 7	\$152	\$15
233624111070000	000016016	HELGESON WILLIAM L & RUTH T	LT 9 & 11	\$152	\$15
233624111090000	000016358	OLSON ROYAL R & ROSE J	LAMBKIN ADDN:BLK 7 LT 13; LT 15	\$152	\$15
233624111130000	000016372	TERMAN JAMES M & HEATHER A	LAMBKIN BLK 7 LTS 18 & 20	\$152	\$15
233624111140000	000016679	WILMOT RICHARD & PAULA	LAMBKIN ADDN:BLK 7 LT 16	\$152	\$15
233624111150000	000015741	MEUCHEL MARY ANNE	LAMBKINS ADD BLK 7 LT 14	\$152	\$15
233624111160000	000016499	BARNHART ROBERT D	LAMBKINS ADD BLK 7 LT 12	\$152	\$15
233624111180000	000015743	WILLIAMS C J	LAMBKIN ADDN BLK 7 LTS 8 & 10	\$152	\$15
233624111190001	000026636	HASKINS LINDA D	LAMBKIN ADDN BLK 7 LT 6	\$152	\$15
233624114010000	000031175	PERKL PATRICIA A & EDWARD TRUSTEES	LAMBKIN BLK 12 LT 1	\$152	\$15
233624114020000	000016237	PERKL PATRICIA A & EDWARD TRUSTEES	LAMBKIN BLK 12 2 PT LT 2	\$152	\$15
233624114060000	000015705	SMITH MONA BRYANT	LAMBKIN BLK 12 E25' LT 2 LTS 3-4-5-6	\$152	\$15
233624114080000	000026274	LEWIS & CLARK COUNTY	LAMBKIN PARK TR IN NWNE	\$152	\$15
233624119010000	000016051	WERTZ LAWRENCE A & NUNEZ MARGARET HORSKY	LT PT1,2 AND MULCARE #17,TR 22-23	\$152	\$15
233624201010000	000015593	HAUBEIN JAMES L OR JOAN L	LINCOLN VILLA SITES BLK 5 LT 60 & 61	\$152	\$15
233624201040000	000016373	TIETEMA KENNETH L & NORA J	LINCOLN VILLA SITES BLK 5 LT 62	\$152	\$15
233624201060000	000016084	JOHNSON JAIME S & LISA A	LINCOLN VILLA SITES BLK 5 LT 63	\$152	\$15
233624201080000	000016273	BARREY ROGER L & MARIE A (JT/ROS)	LINCOLN VILLA SITES BLK 5 LT 64	\$152	\$15
233624201100000	000016673	HEMMER SUSAN M & F RAYMOND	LINCOLN VILLA SITES BLK 5 LT 65	\$152	\$15
233624201120000	000016271	ANDERSON KARLEEN &	LINCOLN VILLA SITES BLK 5 LT 66	\$152	\$15

3074532  
 Page: 6 of 11  
 11/15/2004 08:47A  
 BK-M31 Pg-0389  
 Lewis & Clark County

GEOCODE	ASSESSOR CODE	PROPERTY OWNER	LEGAL DESCRIPTION	IMPROVEMENT ASSESSMENT	MAINTENANCE ASSESSMENT
233624201140000	000016667	THOMPSON CONNIE J	LINCOLN VILLA SITES BLK 5 LT 55	\$152	\$15
233624201160000	000015632	AUSTAD TONI M	LINCOLN VILLA SITES BLK 5 LT 56	\$152	\$15
233624201170000	000015964	WALKER FRED E JR & BEVERLY A	LINCOLN VILLA SITES BLK 5 N2 LT 57	\$152	\$15
233624201180000	000015777	WALKER FRED E JR & BEVERLY A	LINCOLN VILLA SITES BLK 5 S2 LT 57	\$152	\$15
233624201200000	000016085	JOHNSON JAIME S & LISA A	LINCOLN VILLA SITES BLK 5 LT 58	\$152	\$15
233624201220000	000016408	JOHNSON JAIME S & LISA A	LINCOLN VILLA SITES BLK 5 LT 59	\$152	\$15
233624202010000	000015826	EYER JUNE E TRUST	LINCOLN VILLA SITES BLK 4 LT 49	\$152	\$15
233624202040000	000016168	EYER JUNE E TRUST	LINCOLN VILLA SITES BLK 4 LT 50	\$152	\$15
233624202060000	000016050	HORNER VIRGINIA M & JOSEPH E	LINCOLN VILLA SITES BLK 4 LT 51	\$152	\$15
233624202080000	000016411	VERDI JAY & ANN	LINCOLN VILLA SITES BLK 4 LT 52	\$152	\$15
233624202100000	000016630	VERDI JAY & ANN	LINCOLN VILLA SITES BLK 4 LT 53	\$152	\$15
233624202120000	000016169	EDELBERG GEORGE A & BONNIE L	LINCOLN VILLA SITES BLK 4 LT 54	\$152	\$15
233624202140000	000016167	MORRIS EUGENE	LINCOLN VILLA SITES BLK 4 LT 43	\$152	\$15
233624202160000	000016270	MCQUILLAN JOHN R & JOAN A	LINCOLN VILLA SITES BLK 4 LT 44	\$152	\$15
233624202180000	000016478	SCHOTT OTTO G & HELEN G	LINCOLN VILLA SITES BLK 4 LT 45	\$152	\$15
233624202200000	000016033	BEEHLER EILEEN K & FRANCIS	LINCOLN VILLA SITES BLK 4 LT 46	\$152	\$15
233624202220000	000021769	PRICE DUWAYNE & SHARON	LINCOLN VILLA SITES BLK 4 LT 47	\$152	\$15
233624202240000	000015987	DIETZ CHARLES R	LINCOLN VILLA SITES BLK 4 LT 48	\$152	\$15
233624203010000	000016310	RICHARDS LAURIE J	LINCOLN VILLA SITES BLK 3 LT 37	\$152	\$15
233624203040000	000016143	GAHAN MEREDITH A	LINCOLN VILLA SITES BLK 3 LT 38	\$152	\$15
233624203060000	000015567	HASTINGS CANDACE	LINCOLN VILLA SITES BLK 3 LT 39	\$152	\$15
233624203080000	000016238	HASTINGS CANDACE	LINCOLN VILLA SITES BLK 3 LT 40	\$152	\$15
233624203100000	000016101	BECKMAN JOHN C SR & MARGUERITE	LINCOLN VILLA SITES AMENDED BK 3 LT 41A	\$152	\$15
233624203120000	000015820	MCCLURE RHONDA MARIE	LINCOLN VILLA SITES BLK 3 LT 42	\$152	\$15
233624203140000	000023770	MC CLURE ROBERT K & RHONDA MARIE	LINCOLN VILLA SITES BLK 3 LT 31	\$152	\$15
233624203160000	000016321	BECKMAN JOHN C SR & MARGUERITE	LINCOLN VILLA SITES AMENDED BK 3 LT 32A	\$152	\$15
233624203170000	000016262	BECKMAN JOHN C & MARGUERITE	LINCOLN VILLA SITES AMENDED BK LT 33A	\$152	\$15
233624203180000	000016562	BECKER JERRY S & PANAGOPOULOS BARBARA L	LINCOLN VILLA SITES BLK 3 S2 LT 33	\$152	\$15
233624203200000	000016416	PURNELL RICHARD J & MARY E	LINCOLN VILLA SITES BLK 3 LT 34	\$152	\$15
233624203220000	000015703	FITZGERALD TIM & TERRY	LINCOLN VILLA SITES BLK 3 LT 35	\$152	\$15
233624203230000	000015822	DONETTI JOHN B	LINCOLN VILLA SITES BLK 3 E 100 FT LT 36	\$152	\$15
233624203240000	000016412	PRESTON IRENE M	LINCOLN VILLA SITES BLK 3 W 108 FT LT 36	\$152	\$15
233624204010000	000015662	ROADY ROBERT & HARVIE MARTIN &	LINCOLN VILLA SITES BLK 2 W1/3 LT 25	\$152	\$15
233624204030000	000016063	CHALET MARKET SAUSAGE CO	LINCOLN VILLA SITES BLK 2 LT 26	\$152	\$15
233624204050000	000016465	FRASER WILLIAM K & CYNDEE L	LINCOLN VILLA SITES BLK 2 LT 27	\$152	\$15
233624204070000	000015714	MCGEE DAVID L & CHERYL A	LINCOLN VILLA SITES BLK 2 LT 28	\$152	\$15
233624204090000	000016407	MCGEE DAVID L & CHERYL A	LINCOLN VILLA SITES BLK 2 LT 29	\$152	\$15
233624204110000	000015839	JONES JUDITH DIANE & DUANE V	LINCOLN VILLA SITES BLK 2 LT 30	\$152	\$15
233624204130000	000016292	FEEBACK K D & GARLAND TERESA	LINCOLN VILLA SITES BLK 2 LT 19	\$152	\$15
233624204150000	000016524	PIERCE GEORGE E & ELEANOR B	LINCOLN VILLA SITES LT 20 BLK 2	\$152	\$15
233624204170000	000016525	HOWSMON NYLE E & SUSAN F	LINCOLN VILLA SITES BLK 2 LT 21	\$152	\$15
233624204190000	000016410	HINDS RICHARD C & CAROL S	LINCOLN VILLA SITES BLK 2 LT 22	\$152	\$15

3074532  
 Page: 7 of 11  
 11/15/2004 08:47A  
 Bk-M31 Pg-6389  
 COUNTY  
 Lewis & Clark County

3074532  
 Page: 8 of 11  
 11/15/2004 08:47A  
 Bk-M31 Pg-6389  
 Lewis & Clark County

GEOCODE	ASSESSOR CODE	PROPERTY OWNER	LEGAL DESCRIPTION	IMPROVEMENT ASSESSMENT	MAINTENANCE ASSESSMENT
233624204210000	000016103	HINDS RICHARD C & CAROL S	LINCOLN VILLA SITES BLK 2 LT 23	\$152	\$15
233624204230000	000016455	KIDD JOAN GRACE RUMMEL	LINCOLN VILLA SITES BLK 2 LT 24	\$152	\$15
233624204240000	000016056	ORR JAMES L	LINCOLN VILLA SITES BLK 2 E 1/3 LT 25	\$152	\$15
233624204250000	000016031	SOULDERS JAMES P & LORETTA M	LINCOLN VILLA SITES BLK 2 MID 1/3 LT 25	\$152	\$15
233624205010000	000016364	ORR ROBERT G	LINCOLN VILL SITES BLK 10 LT 106	\$152	\$15
233624205040000	000016041	HOLM GERHARD N & EVELYN L	LT 105 & 110 99174 SF	\$152	\$15
233624205060000	000015667	MORRIS MARION L	LINCOLN VILLA SITS:BLK 10 LT 104	\$152	\$15
233624205080000	000016145	PAYNTER ROBERT & JUDY M	LINCOLN VILLA SITES BLK 10 LT 103	\$152	\$15
233624205100000	000016691	PORTER RICK M & DOROTHY B	LINCOLN VILLA SITES LTS 102 & 113	\$152	\$15
233624205120000	000015629	PORTER RICK M & DOROTHY B	LINCOLN VILLA SITES LT 101	\$152	\$15
233624205140000	000016395	HANSEN DALE & BETTY J	LINCOLN VILLA SITES #2 BLK 10 LT 100	\$152	\$15
233624205160000	000016037	COOK LEWIS N & MARY JEAN	LINCOLN VILLA SITS:BLK 10 LT 99	\$152	\$15
233624205230000	000024506	MULCARE JOHN P & ELLEN L LIVING TRUST	LINCOLN VILLA SITES TRACT 155	\$152	\$15
233624205240000	000016300	MULCARE JOHN P & ELLEN L LIVING TRUST	LINCOLN VILLA SITES TRACT 155 150'X138'	\$152	\$15
233624205270000	000029059	MULCARE PROPERTIES LC	LINCOLN VILLA SITES LOT 155B	\$152	\$15
233624205300000	000016298	MULCARE TIMOTHY L	LINCOLN VILLA SITES LOT 155B MINOR	\$152	\$15
233624205310000	000015689	BENNETTS EDWARD L & SUSAN C	LINCOLN VILLA SITES PRT TR 155	\$152	\$15
233624205320000	000016564	BEACH JAMII J	LINCOLN VILLA SITES BLK 10 TR 2 OF	\$152	\$15
233624205330000	000016368	BEACH JAMII J	TR 1 OF LT 116 COS #566440/T	\$152	\$15
233624205340000	000016648	PURDOM JERRY L	SW PTOF LT116	\$152	\$15
233624205350000	000016341	NISBET FREDA M	LINCOLN VILLA SITES BLK 10	\$152	\$15
233624205360000	000039834	HANSEN DALE & BETTY J	LINCOLN VILLA SITES BLK 10 LT 115-A	\$152	\$15
233624205370000	000015752	MORGAN DOUGLAS W & DONITA K	LINCOLN VILLA SITES BLK 10 LT 115-B	\$152	\$15
233624205380000	000031135	MORGAN DOUGLAS W & DONITA	LINCOLN VILLA SITES N2 LOT 114	\$152	\$15
233624205390000	000015657	SKELDON JOHN & DEANNA	LINCOLN VILLA SITES BLK 10 S1/2 LT 114	\$152	\$15
233624205430000	000015858	JOHNSON CALVIN L & DEBRA L	LINCOLN VILLA SITES BLK 10 LT 112	\$152	\$15
233624205440000	000016696	WOOD ROBERT M & SHERRYLL L	N2 OF111	\$152	\$15
233624205450000	000016367	OSWALD GERALD E	LINCOLN VILLA SITES BLK 10 LOT S1/2 111	\$152	\$15
233624205490000	000015798	HANLEY WALTER J & MAHARG CHAROLETTE M	LINCOLN VILLA SITES BLK 10 LT 109	\$152	\$15
233624206010000	000016074	SCHMUTZLER CLIFFORD A & JOCELYNE	LINCOLA VILLA SITES BLK 1 LT 10	\$152	\$15
233624206020000	000016077	VAN DE RIET DON	LINCOLN VILLA SITES BLK 1 LT 9	\$152	\$15
233624206040000	000015997	RUSSELL BETTIE & JERRY R	LINCOLN VILLA SITES BLK 1 W72 FT LT 7 &	\$152	\$15
233624206050000	000015995	RUSSELL BETTIE & JERRY R	LINCOLN VILLA SITES BLK 1 E136 FT OF LT	\$152	\$15
233624206160000	000022894	RUSSELL WILLIAM & ANNE DENISTON	LINCOLN VILLA SITES BLK 1 N 125 FT OF	\$152	\$15
233624206170000	000016307	WAITS CHRIS M & BETTY JEAN	LINCOLN VILLA SITES BLK 1 S PT OF E 200	\$152	\$15
233624206180000	000016329	WAITS CHRIS M	LINCOLN VILLA SITES BLK 1 N PT E2 LT 18	\$152	\$15
233624206190000	000018007	LINCOLN VOLUNTEER FIRE DEPT	LINCOLN VILLA SITES BLK 1 PT LT 18	\$152	\$15
233624206200000	000016036	WYATT MARK G	LT 18 COS #557684/T	\$152	\$15
233624206210000	000016409	BECKMAN JOHN CARL SR & MARGUERITE JT/ROS	LINCOLN VILLA SITES BLK 1 LT 17	\$152	\$15
233624206220000	000016650	WARREN EVELYN	LINCOLN VILLA SITES BLK 1 LT 16	\$152	\$15
233624206230000	000041260	HICKS EVERETT HENRY	LINCOLN VILLA SITES LT 15 BLK 1	\$152	\$15
233624206240000	000016512	LOUCKS JOHN	LINCOLN VILLA SITES BLK 1 LT 14	\$152	\$15



GEOCODE	ASSESSOR CODE	PROPERTY OWNER	LEGAL DESCRIPTION	ASSESSMENT	ASSESSMENT
233624206250000	000016574	SWANN MILDRED L	LINCOLN VILLA SITES BLK 1 LT 13	\$152	\$15
233624206280000	000016652	WARD JACK D & PHYLLIS A	LINCOLN VILLA SITES BLK 1 LT 11	\$152	\$15
233624207010000	000016146	NICOLAI GERRITT & JOANNE	LAMBKIN-MULCARE TRACTS E 91 FT LT 3	\$152	\$15
233624207070001	000028053	FRISBEE ROSELLEN	LAMBKIN-MULCARE TR #17 TR 49-A1	\$152	\$15
233624207160000	000017999	ROMAN CATHOLIC BISHOP OF HELEN	125'X 143'	\$152	\$15
233624207180000	000015788	CUSTER BETTY E GOODMAN	0.703 AC TR 15	\$152	\$15
233624207200000	000028064	HOFFMAN ROSAIRE M	LAMBKIN MULCARE # 17 LOT 40 B	\$152	\$15
233624207240000	000028065	SUEK JAMES A	LAMBKIN-MULCARE TRS TR C COS #487225/B	\$152	\$15
233624207250000	000028066	HOFFMAN ROSAIRE M	LAMBKIN MULCARE # 17 LT 40A COS #309495	\$152	\$15
233624207260000	000028067	STANDLEY ELIZABETH L & JOHN W	LAMBKIN-MULCARE TRS TR A-B COS #487225/B	\$152	\$15
233624207270000	000028068	ROMEY CAROLE KOSENA	E120' OF 39	\$152	\$15
233624207280000	000028069	SUEK JAMES A	LAMBKIN-MULCARE TRACTS LOT 38	\$152	\$15
233624207290000	000028070	FRISBEE FLOYD B & DOLORES L	LAMBKIN-MULCARE #17 LT 36 120FT X 280FT	\$152	\$15
233624207300000	000028071	BOLAND BRADLEY A & KENDRA	LAMBKIN-MULCARE #17 LT 35 COS 105107	\$152	\$15
233624207310000	000028072	FRISBEE FLOYD B & DOLORES L	LAMBKIN MULCARE TR #17 LT 35-A1	\$152	\$15
233624207320000	000028073	RICHARDS DOUGLAS J & LAURIE J	LAMBKIN-MULCARE #17 LT 34	\$152	\$15
233624207330000	000028074	JOHANSEN ELAINE	LAMBKIN-MULCARE #17 LT 30-A COS #566787	\$152	\$15
233624207340000	000028075	YOUNG JEANNIE & MOSEMAN GARY	LAMBKIN-MULCARE #17 LT 31-A COS #566787	\$152	\$15
233624207350000	000028076	SLAVEN ROBERT A AND DANA L	LOT 32 .73 AC 159'X200'	\$152	\$15
233624207360000	000028077	LESTER DENNIS A & TERRI	LAMBKIN-MULCARE #17 LOT 33	\$152	\$15
233624207400000	000016299	MULCARE JOHN PAT & ELLEN L	LAMBKIN TR #17 PER COS #421374/T	\$152	\$15
233624207440000	000028079	BROWN DENNIS E	LAMBKIN-MULCARE #17 LT 60 COS 446164/C	\$152	\$15
233624207450000	000028080	BROWN DENNIS E & LINDA D	LAMBKIN-MULCARE #17 TR 52 COS 446164/C	\$152	\$15
233624207460000	000028081	BROWN DENNIS E	LAMBKIN-MULCARE #17 TR 51 COS 446164/C	\$152	\$15
233624207470000	000028082	FARISS GREGORY & KIRKLAND CECILIA	LAMBKIN-MULCARE TR 50 COS #446164	\$152	\$15
233624207480001	000028083	HAGEN KENNETH O & AUDREY L	TR 49 COS #464410	\$152	\$15
233624207490000	000028084	WINTERS EUGENE J & LAUREL A	TR 53 C/S 446164/C	\$152	\$15
233624207500000	000028085	TYLER ROBERT R JR & ELOISE P	TR 54 C OF S 446164/C	\$152	\$15
233624207510000	000028086	WILLIAMS ROSS W & CAROL	LAMBKIN-MULCARE #17 LT 46	\$152	\$15
233624207520000	000028087	FARISS GREGORY & CECILIA KIRKLAND	LAMBKIN-MULCARE TRACTS LT 45 IN N2NW4	\$152	\$15
233624207530000	000028088	TIMERSON JAMES H	LAMBKIN-MULCARE #17 LT 44	\$152	\$15
233624207540000	000028089	RUNDELL DANIEL R	LOT 41 .63 AC	\$152	\$15
233624207550000	000028090	TROSPER NEIL S	LOT 42 .581	\$152	\$15
233624207560000	000028091	FEEBACK LAWRENCE D REVOCABLE TR 1/2	TR 57 PER C OF S 446164/C	\$152	\$15
233624207570000	000028092	WADSWORTH CLIFF & GEORGIA (JT/ROS)	TR 55, COS #446164, IN NW4	\$152	\$15
233624207580000	000028093	FEEBACK LAWRENCE D TRUSTEEREV TRST	LAMBKIN MULCAR SUBD TR 56 COS #3446164/C	\$152	\$15
233624207590000	000028094	LAIRD ROBERT E & BERNICE S	TR IN N2NW .6AC	\$152	\$15
233624207600000	000028095	IRION WALTER T	TR B OF C OF S 395716	\$152	\$15
233624207610000	000028096	CARTER JERRY W & JUDITH A	TR A	\$152	\$15
233624207620000	000028097	LAROQUE EARL J & SANDRA J	LAMBKIN-MULCARE #17 LT 43	\$152	\$15
233624207630000	000028098	STEIL KATHRYN M & OVERTON JOEL W	LAMBKIN MULCARE #17 LT 37 .45 AC	\$152	\$15
233624207650000	000028099	WALKER BERNARD J & JEANNE F	MAYBERRY MINOR SUBD TRACT 16A PER COS	\$152	\$15

3074532  
Page: 9 of 11  
11/15/2004 08:47A  
Bk-M31 Pg-6389  
Lewis & Clark County

GEOCODE	ASSESSOR CODE	PROPERTY OWNER	LEGAL DESCRIPTION	ASSESSMENT	ASSESSMENT
233624207670000	000028100	MABERRY RAY G & DEBRA A	MABERRY MINOR SUBD TRACT 16B PER COS	\$152	\$15
233624207690000	000020924	MERCER LARRY D & JULIE L (JT)	LAMBKIN-MULCARE #17 LT 48-A C/S 356234	\$152	\$15
233624207700000	000023156	BASARABA EUGENE & JOANNE	LAMBKIN-MULCARE #17 LT 48B-5 C/S496319/E	\$152	\$15
233624207710000	000025779	MULCARE MARGARET M & TIMOTHY L (JT)	TR 48 B-4, COS #444397/F, IN NW4	\$152	\$15
233624207720000	000025777	MALEK GERRY B ETAL	TR 48 B-3, COS #444397/F, IN NW4	\$152	\$15
233624207730000	000025737	MALEK FRANK J II	C OF S #444397/F	\$152	\$15
233624207740000	000027489	MALEK GERRY B ETAL	LAMBKIN-MULCARE LT 48B-6 C/S496319/E	\$152	\$15
233624207770001	000025783	CAMPBELL MARK L & MICHELINE L	TR 48-D IN NW C/S 493661/E	\$152	\$15
233624207780000	000023797	HICKS EVERETT HENRY	M & B TR, COS #382048, IN SE4NE4NW4	\$152	\$15
233624207790000	000015863	CAMPBELL MARK L & MICHELINE L	140 X 165	\$152	\$15
233624207800000	000015862	EVANS ALICE M	LOT 20 120 FT X 170 FT	\$152	\$15
233624207810000	000015861	EVANS ALICE M	LOT 21 92'X147' .37AC	\$152	\$15
233624208010000	000015960	GROSFIELD PAUL E	157'X 74'	\$152	\$15
233624208020000	000020922	BASARABA EUGENE & JOANNE	LAMBKIN MULCARE ADD LT 18C	\$152	\$15
233624208040000	000020921	BASARABA EUGENE & JOANNE	LAMBKIN MULCARE ADD LT 18B	\$152	\$15
233624208070000	000016433	LINCOLN BAPTIST CHURCH	LT 25, 26	\$152	\$15
233624208090000	000016479	KRAUSE KEN	LAMBKIN-MULCARE # 17 LT 24	\$152	\$15
233624208100000	000020923	KRAUSE VICKI L	.26 AC	\$152	\$15
233624208110000	000016006	SOLVIE BARBARA J	231 X 125	\$152	\$15
233624208120000	000016079	WELLS CAROL D	EAST 100 FT LT 5, 10	\$152	\$15
23362430101AG00	000026562	ORR ROBERT G	SWSW & TR 1 PER C/S 375223	\$152	\$15
233624302010000	000015608	LINCOLN PROPERTIES LLC	TRACTS 3-4 & 6-7 COS #244768	\$152	\$15
233624302030000	000020279	CAMERON JAMES E & VIRGINIA M	TR S2 5.60AC.	\$152	\$15
233624302150000	000035087	SPENCE CODY L	IN SESW TRACT 2 PER COS #244768	\$152	\$15
233624303010000	000016461	PADALECKI LINDA LICH	LINCOLN VILLA SITES LT 67A COS 604125/B	\$152	\$15
233624303080000	000016580	KENNEDY SUE A	LINCOLN VILLA SITES BLK 6 AMENDED LT 67B	\$152	\$15
233624303100000	000031099	ALLEN THOMAS JAMES	E 186' OF 74	\$152	\$15
233624303150000	000024646	LINCOLN PUBLIC PARK	44762 SF	\$152	\$15
233624304010000	000026273	LINCOLN PUBLIC PARK	LT 78-79	\$152	\$15
233624304040000	000016338	FEENER MICHAEL F & ELIZABETH A	LINCOLN VILLA SITES BLK 7 LT 77	\$152	\$15
233624304080000	000015566	ALLEN THOMAS JAMES	LTS 75 76	\$152	\$15
233624304120000	000016551	RICHARDSON PATRICIA L TRUSTEE	LINCOLN VILLA SITES BLK 7 LTS 81 & 82	\$152	\$15
233624304140000	000016446	FEENER MICHAEL F & ELIZABETH A	LINCOLN VILLA SITES BLK 7 LT 80	\$152	\$15
233624305010000	000031193	BRODEUR DEBRA MAY	LINCOLN VILLA SITES BLK 8 S122 FT OF	\$152	\$15
233624305020000	000016363	ORR LEONARD E & PAULINE	N 100 FT W 150 FT LT 86	\$152	\$15
233624305080000	000016449	ROUTZAHN MARION L	N1/2 OF LT 84	\$152	\$15
233624305110000	000016695	SHANLEY PATRICK R	LINCOLN VILLA SITES BLK 8 LT 83	\$152	\$15
233624305130000	000016258	TORGESON ROGER M & NOLA L	43264 SF	\$152	\$15
233624305150000	000016061	BEY RONALD & DARLENE	LINCOLN VILLA SITES BLK 8 LT 89	\$152	\$15
233624305170000	000016370	BEY RONALD J	LINCOLN VILLA SITES BLK 8 LOT 88	\$152	\$15
233624305190000	000016477	SCHOTT OTTO G & HELEN	LINCOLN VILLA SITES BLK 8 LT 87	\$152	\$15
233624306010001	000015835	CAMERON JAMES E & VIRGINIA M	S2 OF 94 35716 SQ FT	\$152	\$15

3074532  
 Page: 10 of 11  
 11/16/2004 08:47A  
 Blk-M31 Pg-6389  
 COUNTY  
 Lewis & Clark County