

A RESOLUTION LEVYING AND ASSESSING A TAX UPON ALL BENEFITED PROPERTY WITHIN THE RURAL IMPROVEMENT DISTRICT NO. 1994-7, HARRIS SUBDIVISION AND HARRIS SUBDIVISION NO. 2

WHEREAS, the Board of County Commissioners properly created and established the Harris Subdivision and Harris Subdivision No. 2 Rural Improvement District No. 1994-7, through Resolution 1994-195 and expanded the district through Resolution 1999-98; and

WHEREAS, Section 7-12-2158, MCA, provides that the Board of County Commissioners shall by resolution levy and assess a tax upon all benefited property in a district created for such purpose; and

WHEREAS, Resolution 1999-98 provides a mechanism for assessing benefited properties based upon the benefits received; and

WHEREAS, Section 7-12-2161, MCA, provides that the Board of County Commissioners may change the boundaries of a maintenance district; and

WHEREAS, a property described as Tract A on Certificate of Survey No. 485837/E now benefits from the use of White Rock Road and should be incorporated into the Rural Improvement District; and

WHEREAS, the property owners of lots within the Harris Subdivision, Harris Subdivision No. 2 and the owner of the lot proposed for annexation were notified pursuant to Section 7-12-2159, MCA; and

NOW, THEREFORE, BE IT RESOLVED by the Board of County Commissioners of Lewis and Clark County, that an annual assessment of \$120.00 per lot for road maintenance activities shall be levied and assessed upon all benefited property within the boundaries of Rural Improvement District No. 1994-7.


BE IT FURTHER RESOLVED that Tract A on Certificate of Survey No. 485837/E be annexed into the district and be assessed for road maintenance activities.



BE IT FURTHER RESOLVED that a description of each parcel of land, the name of each owner, and the amount of annual assessment for each parcel is contained on Exhibit A, attached hereto.

BE IT FURTHER RESOLVED that the assessment amount contained on attached Exhibit A shall be made in two equal payments by the day and month specified on the annual tax notice. Payments made after the specified dates shall be delinquent.

DATED this 04 day of June, 2002.

BOARD OF COUNTY COMMISSIONERS
LEWIS AND CLARK COUNTY


Michael A. Murray, Chairman

ATTEST:



Paulette J. DeHart, Clerk of Board



EXHIBIT 'A'		HARRIS RURAL IMPROVEMENT DISTRICT			LEGAL		ASSESSMENT
GEOCODE	PROPERTY LOCATION	PROPERTY OWNER	PROPERTY OWNER	LEGAL	ASSESSMENT		
188918301270000	3405 WHITE ROCK RD	LEIKAM LEANNE RAE	TR A PER COS #485837/E		\$120.00		
18891830130HS02	3320 WHITE ROCK RD	CLEARY JESSE L & HAZEL	HARRIS SUB LT 2		\$120.00		
18891830130HS03	3330 WHITE ROCK RD	BRASS PAUL F	HARRIS SUB LT 3		\$120.00		
18891830130HS04	3340 WHITE ROCK RD	AKSAMIT MARLENE R.,,	HARRIS SUB LT 4		\$120.00		
18891830130HS05	3356 WHITE ROCK RD	SCOTT SHARI & BROWNBACK PATRICK D	HARRIS SUB LT 5 COS 395557		\$120.00		
18891830130HS06	0 WHITE ROCK RD	PALLISTER AMOS TOBIAS	HARRIS SUB LT 6		\$120.00		
18891830130HS07	3380 WHITE ROCK RD	CONROY LARRY W & JUDY C	HARRIS SUB LT 7		\$120.00		
18891830130HS08	3390 WHITE ROCK RD	CONROY WILLIAM M	HARRIS SUB LT 8		\$120.00		
18891830130HS09	3395 WHITE ROCK RD	MAIL TO: BRANDT TIM	HARRIS SUB LT 9		\$120.00		
18891830130HS10	3385 WHITE ROCK RD	WALTZ MICHAEL R & KELLY K	HARRIS SUB LT 10		\$120.00		
18891830130HS11	3377 WHITE ROCK RD	ESTORGA COLLEEN M	HARRIS SUB LT 11		\$120.00		
18891830130HS12	3363 WHITE ROCK RD	BRANCAMP CARLA N	HARRIS SUB LT 12		\$120.00		
18891830130HS13	3351 WHITE ROCK RD	HUGHES TERRY	HARRIS SUB LT 13		\$120.00		
18891830130HS14	3335 WHITE ROCK RD	JOHNSON ROBERT & BROWN BETTY A	HARRIS SUB LT 14		\$120.00		
18891830130HS15	3325 WHITE ROCK RD	GRAHAM JAMES W & WILMA L	HARRIS SUB LT 15		\$120.00		
18891830130HS16	3315 WHITE ROCK RD	BARTSCH RONALD S & REBEKKA J	HARRIS SUB LT 16		\$120.00		
188918302010000	3410 WHITE ROCK RD	WERNER ROBERT JOHN	HARRIS SUBD NO 2: LT 1		\$120.00		
188918302030000	3430 WHITE ROCK RD	CHARLTON KURT & LONI D	HARRIS SUBD NO 2: LT 2 C/S#527152/E		\$120.00		
188918302050000	3455 WHITE ROCK RD	LOWRY ROY D & LINDA	HARRIS SUBD NO 2: LT 5		\$120.00		
188918302070000	3475 WHITE ROCK RD	DORCHEUS CARLA T & GARY E	HARRIS SUBD NO 2 LT 4 COS #527152/E		\$120.00		
188918302090000	3480 WHITE ROCK RD	BATES WALTER L	HARRIS SUBD NO 2: LT 3 C/S #527152		\$120.00		

File: HarrisRate

\$2,520.00



3020353
Page: 2 of 3
06/05/2002 10:02A
Lewis & Clark County Bk-M26 Pg-5566

