

A RESOLUTION LEVYING AND ASSESSING A TAX UPON ALL BENEFITED PROPERTY WITHIN THE RURAL IMPROVEMENT DISTRICT NO. 2001-4, GILBERT, SCHATZ, MORRIS TOWN SUBDIVISIONS

WHEREAS, the Board of County Commissioners properly created and established the Gilbert Rural Improvement District No. 2001-4, through Resolution 2001-40; and

WHEREAS, Section 7-12-2158, MCA, provides that the Board of County Commissioners shall by resolution levy and assess a tax upon all benefited property in a district created for such purpose; and

WHEREAS, Resolution 2001-40 provides a mechanism for assessing benefited properties based upon the benefits received; and

WHEREAS, the property owners of lots within the Gilbert Rural Improvement District were notified pursuant to Section 7-12-2159, MCA; and

NOW, THEREFORE, BE IT RESOLVED by the Board of County Commissioners of Lewis and Clark County, that an annual assessment of \$157.42 per year per geocode for road improvement activities shall be levied and assessed upon all benefited property within the boundaries of Rural Improvement District No. 2001-4.

BE IT FURTHER RESOLVED by the Board of County Commissioners of Lewis and Clark County, that an annual assessment of \$47.62 per year per geocode for road maintenance activities shall be levied and assessed upon all benefited property within the boundaries of Rural Improvement District No. 2001-4.

BE IT FURTHER RESOLVED that a description of each parcel of land, the name of each owner, and the amount of annual assessment for each parcel is contained on Exhibit A, attached hereto.



BE IT FURTHER RESOLVED that the assessment amount contained on attached Exhibit A shall be made in two equal payments by the day and month specified on the annual tax notice. Payments made after the specified dates shall be delinquent.


DATED this 17th day of July, 2001.

BOARD OF COUNTY COMMISSIONERS
LEWIS AND CLARK COUNTY


Karolin J. Loendorf, Chair

ATTEST:



Paulette J. DeHart, Clerk of Board



Lewis & Clark County

COUNTY

3003652
Page: 1 of 2
07/17/2001 04:06P
Bk-M25 Pg-442

EXHIBIT "A" GEOCODE	GILBERT, SCHATZ, & MORRIS TOWN SUBDIVISIONS RID NO. 2001-4 PROPERTY OWNER	LEGAL1	OLD PIN	ANNUAL ASSESSMENTS	
				IMPROVEMENT	MAINTENANCE
199532302010000	MATHEWS TED C & SHELLY	GILBERT SUB LT K	000012022	\$157.42	\$47.62
199532302030000	MATHEWS TED C & SHELLY	GILBERT SUB LT L	000030884	\$157.42	\$47.62
199532302050000	NEWBERG EVELYN F	GILBERT SUB LT M	000012141	\$157.42	\$47.62
199532302070000	NEWBERG EVELYN F	GILBERT SUB:LT N	000030907	\$157.42	\$47.62
199532302110000	KEVELIN BRIAN DAVID & HEIDI LYNN	GILBERT SUB LTS O-P	000012596	\$157.42	\$47.62
199532302130000	MILLEDGE RON	GILBERT SUB:LT R	000012053	\$157.42	\$47.62
199532302150000	SHAW SHANE J & CYNTHIA J	GILBERT SUB LT S	000011853	\$157.42	\$47.62
199532302170000	BOURQUIN RICHARD J & KAREN L	GILBERT SUB LT T	000011444	\$157.42	\$47.62
199532303010000	BARRETT JAMES E ETAL C/O SHEA JILL	GILBERT SUB LT H	000011403	\$157.42	\$47.62
199532303030000	BARRETT JAMES E ETAL C/O SHEA JILL	GILBERT SUB S2 LT G	000040547	\$157.42	\$47.62
199532303070000	TERRIO JOSEPH A JR. & FAY D	GILBERT SUB LT F N2 LT G	000012447	\$157.42	\$47.62
199532303090000	SPAULDING META U	GILBERT SUB LT E	000030930	\$157.42	\$47.62
199532303110000	SPAULDING META U	GILBERT SUB LT D	000012396	\$157.42	\$47.62
199532303150000	ERICKSON NANCY L & DONALD R	GILBERT SUB LTS B-C	000011825	\$157.42	\$47.62
199532303170000	COLE ELMER R & BARBARA M	GILBERT SUBD LT A	000011826	\$157.42	\$47.62
199532303190000	CYR-FASBENDER ANITA /FASBENDER MICHAEL	GILBERT SUB LT Z & 5' X 54.25' LT Y	000011846	\$157.42	\$47.62
199532303210000	PETERSEN CHRIS ALDEN	GILBERT SUB:PT LT Y	000030858	\$157.42	\$47.62
199532303230000	SWETISH EDWARD A	ALL LT X + S5 FT LT Y	000017805	\$157.42	\$47.62
199532303250000	TOCAS BARTOLEME & NATALIE (JT/ROS)	SCHATZ SUB: LOT 9	000012241	\$157.42	\$47.62
199532303270000	SWETISH EDWARD A	S 200' OF LT 13	000012434	\$157.42	\$47.62
199532303290000	PETERSEN CHRIS ALDEN	CTR 170 FT LT 13	000011890	\$157.42	\$47.62
199532303310000	JAMES D OWEN	SCHATZ SUB E PT OF N90 FT LT 13	000012257	\$157.42	\$47.62
199532303330000	CYR-FASBENDER ANITA /FASBENDER MICHAEL	SCHATZ SUB W PT N 90' LT 13	000011847	\$157.42	\$47.62
199532304010000	BEAVERS MICHAEL P & GINA R	SCHATZ SUB LT 8A C/S 389630	000026513	\$157.42	\$47.62
199532304030000	WUERL JEFFREY A	SCHATZ SUB LT 8B COS 389639	000012595	\$157.42	\$47.62
199532304050000	DESKIN MADELENE M REVOCABLE LI	SCHATZ SUB:LT 7	000011586	\$157.42	\$47.62
199532304090000	DESKIN MADELENE M REVOCABLE LI	SCHATZ SUB:LT 6; 2.348 AC	000011585	\$157.42	\$47.62
199532307170000	DIX LOUISE F & BAUERMEISTER JAMES	SCHATZ SUB S2 LT 18	000012349	\$157.42	\$47.62
199532307210000	SLEAD NORMAN C & VICKI L	SCHATZ SUB S 262 FT LT 15	000011819	\$157.42	\$47.62
199532307230000	BEHLMER KIMBERLY A	SCHATZ SUB TR 2 C/S 325505	000021593	\$157.42	\$47.62
199532307250000	GRUBER CHRIS	SCHATZ SUB LT 1	000021594	\$157.42	\$47.62
199532307290000	HENDRICKSON DON W & JULIEANN.C	SCHATZ ADD LT 3	000011717	\$157.42	\$47.62
199532307310000	TOMLISON ANNE M	S 182' OF LT 14	000012468	\$157.42	\$47.62
199532308010000	YOUNGBLOOD FRANCIS GUY JR & WI	MORRIS TOWN SUB LT E	000011931	\$157.42	\$47.62
199532308030000	YOUNGBLOOD FRANCIS GUY JR & WI	SCHATZ SUB:BLK 5 TR F; MORRIS TOWN	000030881	\$157.42	\$47.62
199532308050000	DROSTEN MARCIA M	MORRIS TOWN SUB LT G	000011653	\$157.42	\$47.62
199532308070000	DROSTEN MARCIA M	MORRIS TOWN SUB LT H	000040549	\$157.42	\$47.62
199532308090000	STELTER DIANE M	MORRIS TOWN SUB LT A	000011789	\$157.42	\$47.62
199532308110000	STELTER DIANE M	MORRIS TOWN SUBD LT B	000030873	\$157.42	\$47.62
199532308130000	ROMAN CATHOLIC BISHOP OF HELEN	SCHATZ SUB:BLK 5 LT C	000024478	\$157.42	\$47.62
199532308150000	ROMAN CATHOLIC BISHOP OF HELEN	MORRIS TOWN SUB LT D	000011889	\$157.42	\$47.62
199532317030000	ROMAN CATHOLIC BISHOP OF HELEN	PARCEL 2 PER C/S #507671/O	000024250	\$157.42	\$47.62

FILE: RIDSGILBERT.WK4

42

\$6,611.50

\$2,000.00

Lewis & Clark County
 COUNTY
 BK-125 Pg-442
 3003652
 Page: 2 of 2
 07/17/2001 04:06P