

RESOLUTION 2008-124

**A RESOLUTION TO LEVY AND ASSESS A COUNTY RURAL IMPROVEMENT DISTRICT KNOWN AS THE GLACIER POINT RURAL IMPROVEMENT DISTRICT NUMBER 2008-8**

WHEREAS, the Glacier Point Rural Improvement District Number 2008-8 was created through Resolution Number 2008-110; and

WHEREAS, to defray the cost of making or acquiring improvements in a special improvement district, the board of county commissioners shall by resolution levy and assess a tax upon all benefited property in the district; and


NOW, THEREFORE, BE IT RESOLVED by the Lewis and Clark County Board of County Commissioners, that it does hereby levy and assess a tax upon all benefited property in the district created for that purpose by using an equal amount per lot assessment based upon the total cost of the improvement as described in the resolution of creation.

BE IT FURTHER RESOLVED that a description of each lot or parcel of land, with the name of the owner, if known, and the amount of each annual payment is attached hereto and made a part thereof as Exhibit "A".


BE IT FURTHER RESOLVED that the annual assessment amount contained on attached Exhibit "A" shall be made in two equal payments by the day and month specified on the annual tax notice. Payments made after the specified dates shall be delinquent.


DATED this 13 day of November, 2008.


BOARD OF COUNTY COMMISSIONERS  
LEWIS AND CLARK COUNTY

  
Ed Tinsley, Chairman

ATTEST:

  
Paulette J. DeHart, Clerk of the Board



 **3157211**  
Page: 1 of 4  
11/13/2008 03:59P  
Lewis & Clark County COUNTY Bk-M39 Pg-1952

# EXHIBIT "A"

Glacier Point RID Parcel List

## ESTIMATED ANNUAL MAINTENANCE FEE

| GEOCODE         | OWNER NAME                     | LEGAL DESCRIPTION                      | ESTIMATED ANNUAL MAINTENANCE FEE |
|-----------------|--------------------------------|--|----------------------------------|
| 188805310090000 | GLACIER POINT SUBDIVISION, LLC | GLACIER POINT MAJOR SUBDIVISION LOT 1  | \$151.00                         |
| 188805310110000 | GLACIER POINT SUBDIVISION, LLC | GLACIER POINT MAJOR SUBDIVISION LOT 2  | \$151.00                         |
| 188805310130000 | GLACIER POINT SUBDIVISION, LLC | GLACIER POINT MAJOR SUBDIVISION LOT 3  | \$151.00                         |
| 188805310150000 | GLACIER POINT SUBDIVISION, LLC | GLACIER POINT MAJOR SUBDIVISION LOT 4  | \$151.00                         |
| 188805310170000 | GLACIER POINT SUBDIVISION, LLC | GLACIER POINT MAJOR SUBDIVISION LOT 5  | \$151.00                         |
| 188805310190000 | GLACIER POINT SUBDIVISION, LLC | GLACIER POINT MAJOR SUBDIVISION LOT 6  | \$151.00                         |
| 188805310210000 | GLACIER POINT SUBDIVISION, LLC | GLACIER POINT MAJOR SUBDIVISION LOT 7  | \$151.00                         |
| 188805311010000 | GLACIER POINT SUBDIVISION, LLC | GLACIER POINT MAJOR SUBDIVISION LOT 8  | \$151.00                         |
| 188805311030000 | GLACIER POINT SUBDIVISION, LLC | GLACIER POINT MAJOR SUBDIVISION LOT 9  | \$151.00                         |
| 188805311050000 | GLACIER POINT SUBDIVISION, LLC | GLACIER POINT MAJOR SUBDIVISION LOT 10 | \$151.00                         |
| 188805311070000 | GLACIER POINT SUBDIVISION, LLC | GLACIER POINT MAJOR SUBDIVISION LOT 11 | \$151.00                         |
| 188805311090000 | GLACIER POINT SUBDIVISION, LLC | GLACIER POINT MAJOR SUBDIVISION LOT 12 | \$151.00                         |
| 188805311100000 | GLACIER POINT SUBDIVISION, LLC | GLACIER POINT MAJOR SUBDIVISION LOT 13 | \$151.00                         |
| 188805311130000 | GLACIER POINT SUBDIVISION, LLC | GLACIER POINT MAJOR SUBDIVISION LOT 14 | \$151.00                         |
| 188805311150000 | GLACIER POINT SUBDIVISION, LLC | GLACIER POINT MAJOR SUBDIVISION LOT 15 | \$151.00                         |
| 188805311170000 | GLACIER POINT SUBDIVISION, LLC | GLACIER POINT MAJOR SUBDIVISION LOT 16 | \$151.00                         |
| 188805311190000 | GLACIER POINT SUBDIVISION, LLC | GLACIER POINT MAJOR SUBDIVISION LOT 17 | \$151.00                         |
| 188805311210000 | GLACIER POINT SUBDIVISION, LLC | GLACIER POINT MAJOR SUBDIVISION LOT 18 | \$151.00                         |
| 188805311230000 | GLACIER POINT SUBDIVISION, LLC | GLACIER POINT MAJOR SUBDIVISION LOT 19 | \$151.00                         |
| 188805311250000 | GLACIER POINT SUBDIVISION, LLC | GLACIER POINT MAJOR SUBDIVISION LOT 20 | \$151.00                         |
| 188805311270000 | GLACIER POINT SUBDIVISION, LLC | GLACIER POINT MAJOR SUBDIVISION LOT 21 | \$151.00                         |
| 188805311290000 | GLACIER POINT SUBDIVISION, LLC | GLACIER POINT MAJOR SUBDIVISION LOT 22 | \$151.00                         |
| 188805311310000 | GLACIER POINT SUBDIVISION, LLC | GLACIER POINT MAJOR SUBDIVISION LOT 23 | \$151.00                         |
| 188805311330000 | GLACIER POINT SUBDIVISION, LLC | GLACIER POINT MAJOR SUBDIVISION LOT 24 | \$151.00                         |
| 188805311350000 | GLACIER POINT SUBDIVISION, LLC | GLACIER POINT MAJOR SUBDIVISION LOT 25 | \$151.00                         |
| 188805311370000 | GLACIER POINT SUBDIVISION, LLC | GLACIER POINT MAJOR SUBDIVISION LOT 26 | \$151.00                         |
| 188805311390000 | GLACIER POINT SUBDIVISION, LLC | GLACIER POINT MAJOR SUBDIVISION LOT 27 | \$151.00                         |
| 188805311410000 | GLACIER POINT SUBDIVISION, LLC | GLACIER POINT MAJOR SUBDIVISION LOT 28 | \$151.00                         |
| 188805311430000 | GLACIER POINT SUBDIVISION, LLC | GLACIER POINT MAJOR SUBDIVISION LOT 29 | \$151.00                         |
| 188805311450000 | GLACIER POINT SUBDIVISION, LLC | GLACIER POINT MAJOR SUBDIVISION LOT 30 | \$151.00                         |
| 188805311470000 | GLACIER POINT SUBDIVISION, LLC | GLACIER POINT MAJOR SUBDIVISION LOT 31 | \$151.00                         |
| 188805312010000 | GLACIER POINT SUBDIVISION, LLC | GLACIER POINT MAJOR SUBDIVISION LOT 32 | \$151.00                         |
| 188805312030000 | GLACIER POINT SUBDIVISION, LLC | GLACIER POINT MAJOR SUBDIVISION LOT 33 | \$151.00                         |
| 188805312050000 | GLACIER POINT SUBDIVISION, LLC | GLACIER POINT MAJOR SUBDIVISION LOT 34 | \$151.00                         |
| 188805312070000 | GLACIER POINT SUBDIVISION, LLC | GLACIER POINT MAJOR SUBDIVISION LOT 35 | \$151.00                         |

**3157211**  
 Page: 2 of 4  
 11/13/2008 03:59P  
 COUNTY  
 8k-M39 Pg-1952

# EXHIBIT "A"

Glacier Point RID Parcel List

| GEOCODE         | OWNER NAME                     | LEGAL DESCRIPTION                      | ESTIMATED ANNUAL MAINTENANCE FEE |
|-----------------|--------------------------------|--|----------------------------------|
| 188805312090000 | GLACIER POINT SUBDIVISION, LLC | GLACIER POINT MAJOR SUBDIVISION LOT 36 | \$151.00                         |
| 188805312110000 | GLACIER POINT SUBDIVISION, LLC | GLACIER POINT MAJOR SUBDIVISION LOT 37 | \$151.00                         |
| 188805312130000 | GLACIER POINT SUBDIVISION, LLC | GLACIER POINT MAJOR SUBDIVISION LOT 38 | \$151.00                         |
| 188805312150000 | GLACIER POINT SUBDIVISION, LLC | GLACIER POINT MAJOR SUBDIVISION LOT 39 | \$151.00                         |
| 188805310010000 | GLACIER POINT SUBDIVISION, LLC | GLACIER POINT MAJOR SUBDIVISION LOT 40 | \$151.00                         |
| 188805310030000 | GLACIER POINT SUBDIVISION, LLC | GLACIER POINT MAJOR SUBDIVISION LOT 41 | \$151.00                         |
| 188805310050000 | GLACIER POINT SUBDIVISION, LLC | GLACIER POINT MAJOR SUBDIVISION LOT 42 | \$151.00                         |
| 188805310070000 | GLACIER POINT SUBDIVISION, LLC | GLACIER POINT MAJOR SUBDIVISION LOT 43 | \$151.00                         |
| 188805313010000 | GLACIER POINT SUBDIVISION, LLC | GLACIER POINT MAJOR SUBDIVISION LOT 44 | \$151.00                         |
| 188805313030000 | GLACIER POINT SUBDIVISION, LLC | GLACIER POINT MAJOR SUBDIVISION LOT 45 | \$151.00                         |
| 188805313050000 | GLACIER POINT SUBDIVISION, LLC | GLACIER POINT MAJOR SUBDIVISION LOT 46 | \$151.00                         |
| 188805313070000 | GLACIER POINT SUBDIVISION, LLC | GLACIER POINT MAJOR SUBDIVISION LOT 47 | \$151.00                         |
| 188805313090000 | GLACIER POINT SUBDIVISION, LLC | GLACIER POINT MAJOR SUBDIVISION LOT 48 | \$151.00                         |
| 188805313110000 | GLACIER POINT SUBDIVISION, LLC | GLACIER POINT MAJOR SUBDIVISION LOT 49 | \$151.00                         |
| 188805313130000 | GLACIER POINT SUBDIVISION, LLC | GLACIER POINT MAJOR SUBDIVISION LOT 50 | \$151.00                         |
| 188805313150000 | GLACIER POINT SUBDIVISION, LLC | GLACIER POINT MAJOR SUBDIVISION LOT 51 | \$151.00                         |
| 188805314010000 | GLACIER POINT SUBDIVISION, LLC | GLACIER POINT MAJOR SUBDIVISION LOT 52 | \$151.00                         |
| 188805314030000 | VALVODA VINCENT AND GLENDA     | GLACIER POINT MAJOR SUBDIVISION LOT 53 | \$151.00                         |
| 188805314050000 | GLACIER POINT SUBDIVISION, LLC | GLACIER POINT MAJOR SUBDIVISION LOT 54 | \$151.00                         |
| 188805314070000 | GLACIER POINT SUBDIVISION, LLC | GLACIER POINT MAJOR SUBDIVISION LOT 55 | \$151.00                         |
| 188805314090000 | GLACIER POINT SUBDIVISION, LLC | GLACIER POINT MAJOR SUBDIVISION LOT 56 | \$151.00                         |
| 188805314110000 | PQUINN, LLC                    | GLACIER POINT MAJOR SUBDIVISION LOT 57 | \$151.00                         |
| 188805314130000 | GLACIER POINT SUBDIVISION, LLC | GLACIER POINT MAJOR SUBDIVISION LOT 58 | \$151.00                         |
| 188805314150000 | GLACIER POINT SUBDIVISION, LLC | GLACIER POINT MAJOR SUBDIVISION LOT 59 | \$151.00                         |
| 188805314170000 | GLACIER POINT SUBDIVISION, LLC | GLACIER POINT MAJOR SUBDIVISION LOT 60 | \$151.00                         |
| 188805315010000 | GLACIER POINT SUBDIVISION, LLC | GLACIER POINT MAJOR SUBDIVISION LOT 61 | \$151.00                         |
| 188805315030000 | GLACIER POINT SUBDIVISION, LLC | GLACIER POINT MAJOR SUBDIVISION LOT 62 | \$151.00                         |
| 188805315050000 | GLACIER POINT SUBDIVISION, LLC | GLACIER POINT MAJOR SUBDIVISION LOT 63 | \$151.00                         |
| 188805315070000 | GLACIER POINT SUBDIVISION, LLC | GLACIER POINT MAJOR SUBDIVISION LOT 64 | \$151.00                         |
| 188805315090000 | GLACIER POINT SUBDIVISION, LLC | GLACIER POINT MAJOR SUBDIVISION LOT 65 | \$151.00                         |
| 188805315110000 | GLACIER POINT SUBDIVISION, LLC | GLACIER POINT MAJOR SUBDIVISION LOT 66 | \$151.00                         |
| 188805315130000 | GLACIER POINT SUBDIVISION, LLC | GLACIER POINT MAJOR SUBDIVISION LOT 67 | \$151.00                         |
| 188805315150000 | GLACIER POINT SUBDIVISION, LLC | GLACIER POINT MAJOR SUBDIVISION LOT 68 | \$151.00                         |
| 188805315170000 | GLACIER POINT SUBDIVISION, LLC | GLACIER POINT MAJOR SUBDIVISION LOT 69 | \$151.00                         |
| 188805315190000 | GLACIER POINT SUBDIVISION, LLC | GLACIER POINT MAJOR SUBDIVISION LOT 70 | \$151.00                         |



**3157211**  
 Page: 3 of 4  
 11/13/2008 03:59P  
 COUNTY  
 Bk-N39 Pg-1952

# EXHIBIT "A"

Glacier Point RID Parcel List

| GEOCODE         | OWNER NAME                     | LEGAL DESCRIPTION                      | ESTIMATED ANNUAL MAINTENANCE FEE |
|-----------------|--------------------------------|--|----------------------------------|
| 188805315210000 | GLACIER POINT SUBDIVISION, LLC | GLACIER POINT MAJOR SUBDIVISION LOT 71 | \$151.00                         |
| 188805315230000 | GLACIER POINT SUBDIVISION, LLC | GLACIER POINT MAJOR SUBDIVISION LOT 72 | \$151.00                         |
| 188805316010000 | GLACIER POINT SUBDIVISION, LLC | GLACIER POINT MAJOR SUBDIVISION LOT 73 | \$151.00                         |
| 188805316030000 | RAND-TONER CONSTRUCTION, LLC   | GLACIER POINT MAJOR SUBDIVISION LOT 74 | \$151.00                         |
| 188805316050000 | GLACIER POINT SUBDIVISION, LLC | GLACIER POINT MAJOR SUBDIVISION LOT 75 | \$151.00                         |
| 188805316070000 | GLACIER POINT SUBDIVISION, LLC | GLACIER POINT MAJOR SUBDIVISION LOT 76 | \$151.00                         |
| 188805316090000 | GLACIER POINT SUBDIVISION, LLC | GLACIER POINT MAJOR SUBDIVISION LOT 77 | \$151.00                         |
| 188805316110000 | GLACIER POINT SUBDIVISION, LLC | GLACIER POINT MAJOR SUBDIVISION LOT 78 | \$151.00                         |
| 188805316130000 | GLACIER POINT SUBDIVISION, LLC | GLACIER POINT MAJOR SUBDIVISION LOT 79 | \$151.00                         |
| 188805316150000 | GLACIER POINT SUBDIVISION, LLC | GLACIER POINT MAJOR SUBDIVISION LOT 80 | \$151.00                         |
| 188805316170000 | GLACIER POINT SUBDIVISION, LLC | GLACIER POINT MAJOR SUBDIVISION LOT 81 | \$151.00                         |
| 188805316190000 | GLACIER POINT SUBDIVISION, LLC | GLACIER POINT MAJOR SUBDIVISION LOT 82 | \$151.00                         |
| 188805316210000 | GLACIER POINT SUBDIVISION, LLC | GLACIER POINT MAJOR SUBDIVISION LOT 83 | \$151.00                         |
| 188805316230000 | GLACIER POINT SUBDIVISION, LLC | GLACIER POINT MAJOR SUBDIVISION LOT 84 | \$151.00                         |
| 188805311500000 | GLACIER POINT SUBDIVISION, LLC | GLACIER POINT MAJOR SUBDIVISION LOT 85 | \$151.00                         |
| Annual Total:   |                                |  | \$12,835.00                      |



**3157211**  
 Page: 4 of 4  
 11/13/2008 03:59P  
 Bk-1039 Pg-1952

Lewis & Clark County