

RESOLUTION 1998 - 115

**A RESOLUTION LEVYING AND ASSESSING A TAX UPON ALL BENEFITED
PROPERTY WITHIN THE RURAL IMPROVEMENT DISTRICT NO. 94-2,
EAGLE RIDGE**

WHEREAS, the Board of County Commissioners properly created and established the Eagle Ridge Rural Improvement District No. 94-2, through Resolution 1994-116; and

WHEREAS, Section 7-12-2158, MCA, provides that the Board of County Commissioners shall by resolution levy and assess a tax upon all benefited property in a district created for such purpose; and

WHEREAS, Resolution 1994-116 provides a mechanism for assessing benefited properties based upon the benefits received; and

WHEREAS, the property owners of lots within the Eagle Ridge Rural Improvement District were notified pursuant to Section 7-12-2159, MCA; and


NOW, THEREFORE, BE IT RESOLVED by the Board of County Commissioners of Lewis and Clark County, that an annual assessment of \$200.00 per year for a developed lot and \$20.00 per year for an undeveloped lot for road maintenance activities shall be levied and assessed upon all benefited property within the boundaries of Rural Improvement District No. 94-2.

BE IT FURTHER RESOLVED that a description of each parcel of land, the name of each owner, and the amount of annual assessment for each parcel is contained on Exhibit A, attached hereto.


BE IT FURTHER RESOLVED that the assessment amount contained on attached Exhibit A shall be made in two equal payments by the day and month specified on the annual tax notice. Payments made after the specified dates shall be delinquent.

DATED this 6th day of August, 1998.

BOARD OF COUNTY COMMISSIONERS
LEWIS AND CLARK COUNTY


Michael A. Murray, Chairman

ATTEST:


Paulette J. DeHart, Clerk of Board


583925

PAULETTE DEHART CLK & REC
LEWIS & CLARK CO
FISHER, MO

98 AUG 17 PM 12:51

BOOK M 20 PAGE 9738

BY Shirley McDintosh
No fee



FILE: EAGLERTE.WK4
INFORMATION TRANSFERRED JULY, 1998
20-JUL-98 PRINT DATE

EXHIBIT "A" GEOCODE	ASSESSMENT SHEET FOR THE EAGLE RIDGE RID #94-2 PROPERTY OWNER	LEGAL DESCRIPTION	RID ASSESSMENT
199419301130000	BUSKIRK CLAYTON E	KEDALADSHELLA TRS TR G	\$200.00
199419301150000	KELLEY RUSSELL K	KEDALADASHELLA TR TR H COS #290564	\$200.00
199419301200000	ERDAHL KENNETH D & CORINNE L	KEDALADSHELLA TRS TR I COS #290564	\$200.00
199419301250000	OLSEN CLARENCE D & LINDA M	KEDALADSHELLA TRS TR J	\$200.00
199419401010000	LOENDORF CHARLES E & SHARON K	KEDALADASHELLA TRS TR K COS #290564	\$200.00
199419401200000	LOENDORF CHARLES E & SHARON K	E2SWSE, S2SWSESE	\$200.00
199419401250000	WOOD VICKI M	TR IN S2SESESE	\$200.00
199430101280000	CALKIN ALBERT L & LAURA J	PT S2NENE C/S 299444	\$200.00
199430101300000	MILBURN DENNIS E & DEBORAH C	S2NENE C/S 303920	\$20.00
199430101320000	RICE KENT & BERNADETTE	N2SEWNWE	\$20.00
199430101340000	RICE KENT A & BERNADETTE M	N2SWNWE	\$200.00
199430101360000	JELLISSON WILLIAM H & SALLY B	KEDALADSHELLA TRS TR P	\$200.00
199430101380000	MILBURN DENNIS E & DEBORAH C	NENWNE	\$200.00
199430101400000	MILBURN DENNIS E & DEBORAH C	N2NENE	\$20.00
199430201190000	JOHNSON RAYMOND N & VIVIAN A	SE (GOVT) LT 1; RW	\$200.00
199430201230000	WOOD DAVID F & PATRICIA A	KEDALADASHELLA TRS TR L COS #290564	\$20.00
199430201250000	WOOD DAVID F & PATRICIA A	KEDALADASHELLA TRS TR M COS #290564	\$20.00
199430201270000	STRAND DIDRIK A & TERESA	NWNEW & N2SWNENW; PRT OF TR N KEDALADASHELLA TR	\$20.00
199430201290000	BOSKET FRANK H & RONEE L	N PRT TR N KEDALADASHILA C/S 281319	\$200.00
199430201300000	JOHNSON VANCE	TR IN NENENW KEDALADASHELLA TRS PT TR N	\$20.00
199324402010000	SHANHOLTZER ROBERT E & SHARON	KEDALADASHELLA TRS PT TR E & TR IN N2SESE	\$200.00

\$2,760.00