

RESOLUTION 2004- 154

**A RESOLUTION OF INTENTION TO AMEND RURAL  
IMPROVEMENT DISTRICT 92-1, COLORADO GULCH**

WHEREAS, the Colorado Gulch RID 92-1 was created in 1992 for the purpose of funding road improvements and maintenance; and

WHEREAS, a petition has been received from the landowners in the area to amend the rural improvement district to allow the installation and operation of a street light at the intersection of Colorado Gulch Drive and US Highway 12 West; and

WHEREAS, the petition included a description of proposed costs, description of the proposed method of assessment for and administration of the light, and was signed by 71.11% of the affected property owners; and

WHEREAS, the Board of County Commissioners has the authority to amend Rural Improvement Districts, pursuant to Section 7-12-2101, et. seq., MCA.

NOW, THEREFORE, BE IT RESOLVED by the Lewis and Clark County Board of County Commissioners that it does hereby establish its intention to amend the scope of the Colorado Gulch RID 92-1, to include the installation of a streetlight, payment for energy costs, and other maintenance and repair as necessary to operate the streetlight.

BE IT FURTHER RESOLVED that said the district will include those parcels of land shown on Exhibit "A" and listed on Exhibit "B".


BE IT FURTHER RESOLVED that the district shall be amended to include the installation of a streetlight, payment for energy costs, and other maintenance and repair as necessary to operate the streetlight, and that all current road maintenance activities shall continue.

BE IT FURTHER RESOLVED that the estimated annual costs for the light are \$120.00. All lots would benefit and would be assessed for the operation of the light. Developed lots will be assessed for 80% of the costs and undeveloped lots will be assessed for 20% of the costs, this method is the same as the original district. Developed lots would be assessed a flat fee of an additional \$0.96 per lot per year; undeveloped lots would be assessed a flat fee of an additional \$0.47 per lot per year. All funds collected for the district shall be spent solely for the maintenance activities within the district.


BE IT FURTHER RESOLVED that the maintenance district shall remain in effect in perpetuity or until such action by the Board of County Commissioners otherwise dissolves the district.

DATED this 07 day of December, 2004.

BOARD OF COUNTY COMMISSIONERS  
LEWIS AND CLARK COUNTY

  
Michael A. Murray, Chairman

ATTEST:

  
Paulette J. DeHart, Clerk of Board

Attachments: Exhibit "A" and Exhibit "B"  
File: CoGulchRIDIntentRes

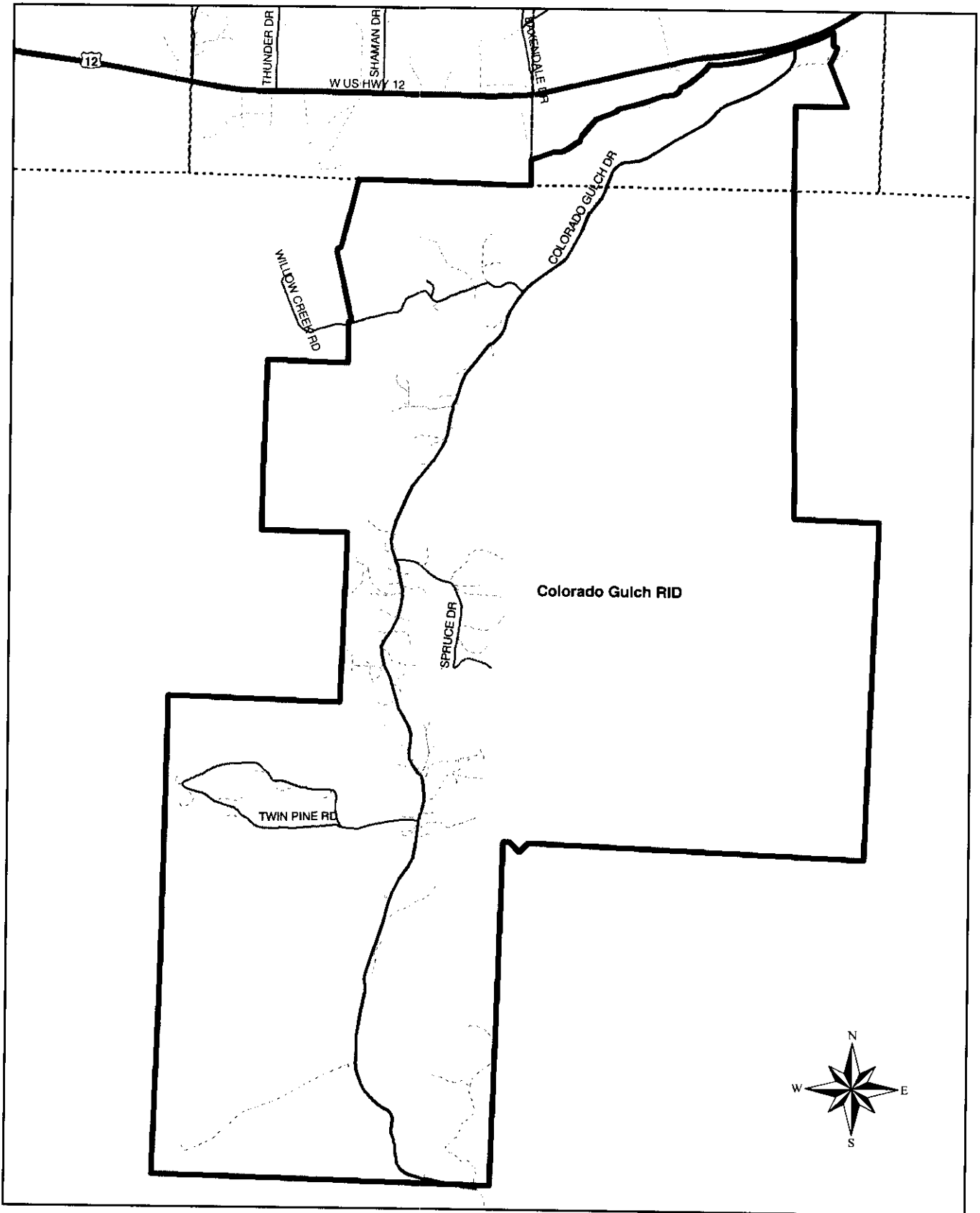


Lewis & Clark County

COUNTY

**3075821**  
Page: 1 of 6  
12/08/2004 01:34P  
Bk-131 Pg-7582

# Exhibit "A"



**3075821**

Page: 2 of 6

12/08/2004 01:34P

Lewis & Clark County

COUNTY

Bk-M31 Pg-7582

**EXHIBIT "B"**

**AMENDMENT OF COLORADO GULCH RID 92-1**

**GEODE**

**PROPERTY OWNER**

178101301050000	ADAMS ALBERT G & MARILYN J TRUSTEES
178113401090000	ANDERSON SCOTT R & DEBRA A
178101102090000	ARNOLD JAMES F & KEEFE ERIN M
178101102070000	ARNOLD JAMES F & KEEFE ERIN M
178112103090000	BAILEY SHARON L & EDWARD W TRUSTESS OF
178101401010000	BAKER MARK A & DEVLIN-BAKER JENNIFER
178112106050000	BAKER MARK A & DEVLIN-BAKER JENNIFER
178112103010000	BALAZS STEPHEN E & JANELLE R
178112101010000	BALLWEBER APRIL A (NEE WILLIS)
178112402250000	BARROWS MERWIN MARK & SANDRA E
178113401130000	BARTON GEORGEANNE Z &
178113401200000	BLUNDELL JAMES S III & CHARLENE K
178112103060000	BLUNDELL STUART & CHARLENE (JTW/ROS)
178112104010000	BOYER G LEE & CONNIE
178112301030000	BROWN RAYMOND D & JOYCE F
178112104030000	BUCKLEY DANIEL
178112301250000	BUFFALO DANIEL & MELSH RENEE MARIE
178101401130000	BURGOYNE RONALD J & CATHERINE
178112106030000	BURNS GREGORY L
178101101035A03	CARRIERE WAYNE M & KATHLEEN A
178101102030000	CHASE BANK OF TEXAS
178112402120000	DALSOGLIO MICHAEL S & JULIE A
178101401120000	DEBOER JEFFREY JOHN
178112402130000	DELONG KIMBERLY J & SPRAGUE MARTHA K
178112401070000	DEMONTIGNY ARMANDE J & ELSIEL
178101401050000	DOUGLAS ROBERT G & DONNA LEE
178112401010000	DOYLE GLORIA
178112301050000	DREHER CHESTER R & VERA L
178101102050000	DREHER DAVID A
178101101150000	DUNCAN CARY & CELESTINE
178101101020000	DUNCAN CARY & CELESTINE
188731401130000	DUNCAN CARY SCOTT & CHRISTINE
18873140123M000	DYLL JAMES W
18873140103MS01	DYLL JAMES W
178112402170000	DYLL JAMES W UND 1/2 INT ETAL
178112402230000	DYLL LOUIS M & JOYCE M
178112401110000	FIELD CHRISTOPHER A & MICHELLE
178112105030000	FIELD CHRISTOPHER A & MICHELLE M
	FRANTZ ROBERT P & SIMPSON KAREN L

**LEGAL DESCRIPTION**

**CURRENT ASSESSMENT**

**NEW ASSESSMENT FOR LIGHT**

**TOTAL NEW ASSESSMENT**

TR A 6.66 AC; TR B .69 AC; PT TR H	\$216.00	\$0.96	\$216.96
PT PLACER MS 2799 LT 71 TRACTS E & F	\$216.00	\$0.96	\$216.96
COLORADO GULCH TRACTS PARCEL X OF LT 1	\$110.52	\$0.47	\$110.99
COLORADO GULCH TRACTS REMAINDER B OF 1	\$216.00	\$0.96	\$216.96
LT 1-14A C/S 478434/E 4.09 AC	\$216.00	\$0.96	\$216.96
TR IN NEUWNE 2.98AC	\$216.00	\$0.96	\$216.96
TR IN S2S2SE C/S #268168	\$216.00	\$0.96	\$216.96
W2W2NE 3.25 AC	\$216.00	\$0.96	\$216.96
SESWNE 3.55AC	\$216.00	\$0.96	\$216.96
W2SWSW 3.46 AC	\$216.00	\$0.96	\$216.96
M&B TR IN N2SE4 SEE BK 225 PG 385	\$216.00	\$0.96	\$216.96
TR IN E2. COS #393426 &	\$216.00	\$0.96	\$216.96
TR IN N2NWSW C/S 322232 5.01 AC	\$110.52	\$0.47	\$110.99
LT 12 A COS #492911/O	\$216.00	\$0.96	\$216.96
COLORADO HEIGHTS SUB LT 7 2.87 AC	\$216.00	\$0.96	\$216.96
M&B TR OF COS 345830 IN NW4SW4	\$216.00	\$0.96	\$216.96
COLORADO HEIGHTS SUB LT 6 3.14 AC	\$216.00	\$0.96	\$216.96
TR IN GOVT LT 7 C/S 359275 5.00 AC	\$216.00	\$0.96	\$216.96
COLORADO GULCH TRS TR 1	\$216.00	\$0.96	\$216.96
W2W2NE 4.13 AC	\$216.00	\$0.96	\$216.96
COLORADO GULCH TRACTS TR A IN LT 16	\$216.00	\$0.96	\$216.96
COLORADO GULCH TH LT 3-B COS #545071/B	\$216.00	\$0.96	\$216.96
TR NESE AKA TR B 5.496 AC	\$216.00	\$0.96	\$216.96
BROWN MINOR SUB LOT 2 C/S 462220/E	\$216.00	\$0.96	\$216.96
TR NESE AKA TR A 5 AC	\$216.00	\$0.96	\$216.96
M&B TR OF COS 350387 IN NW4SE4	\$216.00	\$0.96	\$216.96
N2SE4 PT OF A 6.99 AC	\$216.00	\$0.96	\$216.96
PARCEL C IN S2S2 PER COS #538632/B	\$216.00	\$0.96	\$216.96
GOVT LT 5A PER C/S #537126/B	\$110.52	\$0.47	\$110.99
COLORADO GULCH TRACTS PT LT 2 C/S 336319	\$110.52	\$0.47	\$110.99
COLORADO GULCH TR LT 17-B COS #545071/B	\$216.00	\$0.96	\$216.96
IN E2NE TR B-1-A COS #550689/B 7.02 AC	\$216.00	\$0.96	\$216.96
TR IN NWSE C/S #416712/E	\$110.52	\$0.47	\$110.99
IN NESE MERRY TRACT C/S #475064 .998 AC	\$542.52	\$2.39	\$544.91
MS# 69 PT OF LT 52	\$110.52	\$0.47	\$110.99
PARCEL A C/S 374836	\$216.00	\$0.96	\$216.96
NENWSW LT 3 .770 AC	\$216.00	\$0.96	\$216.96
N2NSW4	\$216.00	\$0.96	\$216.96
COLORADO HEIGHTS SUB LT 2	\$216.00	\$0.96	\$216.96

**3075821**  
 Page: 3 of 6  
 12/08/2004 01:34P  
 BK-131 Pg-7582  
 COUNTY Lewis & Clark

**EXHIBIT "B"**

**AMENDMENT OF COLORADO GULCH RID 92-1**

GEOCODE	PROPERTY OWNER
178101401070000	FREDRIKSON REALTY COMPANY LLC
178101301010000	FREDRIKSON REALTY COMPANY LLC
178112103230000	GLEASON JUDITH K
178113401050000	GOLDMAN HEIDI
178112402010000	GOOD WILLIAM K JR
18873140131M000	GRUNENFELDER ARTHUR C SR & DAWN E
188731401330000	GRUNENFELDER FAMILY PARTNERSHIP LLP
178112103290000	GUTHRIE GARY L & JILL A
178112103330000	HAHN DAVID B & CAROL W
178112103110000	HALL DEAN L
17811330101M000	HANNON JOHN SCOTT & JENNIFER JADE &
188731401090000	HARTNETT DAVID G
188731401150000	HARTNETT DAVID G
17810110115AG00	HELLER LAND & CATTLE CO LLC
17810110217AG00	HELLER LAND & CATTLE CO LLC
17811310101M000	HELLER LAND & CATTLE CO LLC
17840620101M000	HELLER LAND & CATTLE CO LLC
17840620110AG00	HELLER LAND & CATTLE CO LLC
17840710101AG00	HELLER LAND & CATTLE CO LLC
17840720101M000	HELLER LAND & CATTLE CO LLC
17840730101M000	HELLER LAND & CATTLE CO LLC
18873130101AG00	HELLER LAND & CATTLE CO LLC
17810140117AG00	HELLER LAND & CATTLE CO LLC
17811320130AG00	HELLER LAND & CATTLE CO LLC
17840610101AG00	HELLER LAND & CATTLE CO LLC
178101101050000	HIBBARD SCOTT & GRETCHEN
178101101030000	HIBBARD SCOTT G & GRETCHEN T
178112103190000	HIGH KENNETH & OLOUGHLIN (JT)
17810110201AG00	HOFFMAN THOMAS & TAMMY TRUSTEES
178112103070000	HORNE MARY LOU
17811320103M000	JORGENSEN JOSEPH RICHARD
178112402050000	JORGENSEN RICHARD J & BERNICE
178112402030000	JORGENSEN RICHARD J & BERNICE
178112103030000	KELLER NICOLE E
178112402150000	KEPPLER MARITAL L
178101301090000	KURTZ NEIL & FLINN MAMIE
178112301170000	LAIS DONALD W
178112301150000	LAIS DONALD W
178112301200000	LAIS PAULA

**3075821**  
 Page : 4 of 6  
 12/08/2004 01:34P  
 Bk-131 Pg-17582



COUNTY  
**Lewis & Clark County**

LEGAL DESCRIPTION	CURRENT ASSESSMENT	NEW ASSESSMENT FOR LIGHT	TOTAL NEW ASSESSMENT
COLORADO GULCH TRS PT TR A	\$216.00	\$0.96	\$216.96
PRT TR B 6.26 AC TR D 14.70 AC	\$216.00	\$0.96	\$216.96
SENE LT E-1 7.90 AC	\$216.00	\$0.96	\$216.96
TR IN SE AKA TR *A PER COS# 505908-B	\$216.00	\$0.96	\$216.96
S2S2SE4 LTS 8.9 5.33AC	\$216.00	\$0.96	\$216.96
MS #2262 (CAPITAL LODGE)	\$110.52	\$0.47	\$110.99
GOVT LT 7	\$110.52	\$0.47	\$110.99
S2NE NE LT B-2 5 AC	\$216.00	\$0.96	\$216.96
N2NE4NE4 14.43 AC	\$216.00	\$0.96	\$216.96
N2NW LT T-15 3.81 AC	\$216.00	\$0.96	\$216.96
FLORENCE PLACER MS 2817 G.LOT 10	\$216.00	\$0.96	\$216.96
TR IN NWSE LT 5 & ABANDONED COLORADO	\$110.52	\$0.47	\$110.99
TR B IN NWNESE PER COS #527696/B	\$216.00	\$0.96	\$216.96
PT SENE	\$110.52	\$0.47	\$110.99
TR IN NENE C/S #336319	\$110.52	\$0.47	\$110.99
MS #2799	\$110.52	\$0.47	\$110.99
REED & FOOTE #620	\$110.52	\$0.47	\$110.99
TR H PER C/S #452918/E	\$110.52	\$0.47	\$110.99
ALL LESS GOVT LT 1	\$110.52	\$0.47	\$110.99
SAGAMORE #4292	\$110.52	\$0.47	\$110.99
MS #460	\$110.52	\$0.47	\$110.99
LT 4; SESW;SWSE	\$110.52	\$0.47	\$110.99
PT MS #620 REED & FOOTE,LT 5 IN NESE,	\$221.04	\$0.94	\$221.98
LTS 2.4,7 & 11	\$442.08	\$1.88	\$443.96
LTS 2-8 & 11-15, NESW, SENW, LESS TR IN	\$1,652.76	\$7.11	\$1,659.87
TR IN S2S2NE PT TR A C/S 321239	\$110.52	\$0.47	\$110.99
IN S2NE TR C-1-A COS #550683/B 8.00 AC	\$216.00	\$0.96	\$216.96
SENE LT E-2 2.65 AC	\$216.00	\$0.96	\$216.96
COLORADO GULCH TRACTS LT 4, COS #321239	\$110.52	\$0.47	\$110.99
SEMNWE 5.50 AC	\$216.00	\$0.96	\$216.96
FLORENCE IRON MS #2351 17.61 AC	\$110.52	\$0.47	\$110.99
S2SE LT 9 5.14 AC	\$110.52	\$0.47	\$110.99
SE4SE4 9.53 AC	\$216.00	\$0.96	\$216.96
M&B TR IN SW4NE4	\$216.00	\$0.96	\$216.96
TR IN N2SE PER COS 437322	\$216.00	\$0.96	\$216.96
TR G PER COS #401253	\$110.52	\$0.47	\$110.99
TR IN GOVT LOT 4; REMAINDER PER	\$110.52	\$0.47	\$110.99
M&B TR OF COS 331486 IN SE4SW4 AND	\$216.00	\$0.96	\$216.96
TR IN GOVT LT 4	\$110.52	\$0.47	\$110.99

**EXHIBIT "B"**

**AMENDMENT OF COLORADO GULCH RID 92-1**

GEocode

PROPERTY OWNER

LEGAL DESCRIPTION

CURRENT ASSESSMENT

NEW ASSESSMENT FOR LIGHT

TOTAL NEW ASSESSMENT

178112103310000	LAROWE MAJOR W
178101401150000	LARSON NORMAN J & SANDRA K
178101401080000	LAWLER KATHRYN M
178101101010000	LITTELL STEPHANIE
178113101130000	MACLEAN VICTORIA
178112402090000	MARTIN JACK W JR & LINDA M
178113101090000	MCBRIDE ERNEST THOMAS
178112104070000	MCCAHON PATRICK & CAROLYN
178101101070000	MCCALL DENNIS & JANEL
178101401190000	MCCALL DENNIS W & JANEL M
178112103210000	MERGENTHALER JERRY D & PAMELA
178112103250000	MERGENTHALER JERRY D & PAMELA
178101401230000	MIHELISH BRUCE D & PAMELA
178101401170000	MIHELISH BRUCE D & PAMELA
178113101150000	MONROE ROCKEY D & CAROL L
178113201010002	NAEGELE FRED W
178112102010000	NEWTON JAMES B & IRENE M
178112401030000	NICKEL ELIZABETH J & STEVEN G
178113101070000	NICKEL STEVEN G
178101401030000	NIELSEN PAUL KENT & SUSAN
178113101050000	NIXON NORMA H
178101401090000	PERRY ROBERT C & CINDY L
178112301090000	POWELL DOUGLAS J & SONIA R
178112402110000	POWELL JAMES L
178112401090000	PUTNAM KAREN K & STANLEY R (JT/ROS)
178112301110000	RASMUSSEN A THOMAS & KAREN L
17811320101M000	RIVENS JAMES
178112402190000	ROMNEY ROBERT K
178113401070000	RYAN THOMAS JOSEPH & GOLDMAN H
178112105050000	SASS MICHAEL & BETTY ATLAS
178113301030000	SMITH JAN BUTERBAUGH &
178112301060000	SMITH SCOTT R & KATHRYN A
178112301070000	SMITH SCOTT R & KATHRYN A
178112105010000	SNYDER TIMOTHY T & MARCIA P
178112301010000	SPARING JAMES E JR & CYNTHIA
178112402070000	SPAULDING ROY L III & JOY A
178101301070000	SPRAGUE ROSANNE M INTER VIVOS TRUST
178112103150000	STALNAKER WALTER R & ALICE M
178113101030000	STANGLE DEBORAH

**3075821**  
 Page 5 of 6  
 12/08/2004 01:34P  
 Clark County  
 COUNTY  
 Pg-7582

LT B-3 PER C/S 478434/E	\$216.00	\$0.96	\$216.96
M&B TR OF COS 346738 IN NE4SE4	\$216.00	\$0.96	\$216.96
COLORADO GULCH TRS TR B	\$216.00	\$0.96	\$216.96
COLORADO GULCH TR LT 15 C/S 321239	\$110.52	\$0.47	\$110.99
PARCEL A OF COS 285116 IN NE4	\$216.00	\$0.96	\$216.96
TR A C/S 444151/B	\$216.00	\$0.96	\$216.96
IN NE 1.34 AC COS #284111 IN NE 4.64 AC	\$216.00	\$0.96	\$216.96
COLORADO HEIGHTS SUB LT 4	\$216.00	\$0.96	\$216.96
PARCEL A OF COS 336318 IN SE4NE4	\$216.00	\$0.96	\$216.96
M&B TR OF COS 346738 IN NE4SE4	\$110.52	\$0.47	\$110.99
S2S2NE LT F COS# 210288 13.23 AC	\$110.52	\$0.47	\$110.99
LOTS D-1 & D-2 11.16AC	\$216.00	\$0.96	\$216.96
M&B TR OF COS 410229/O IN S2SE4	\$110.52	\$0.47	\$110.99
TR SE 5.16 AC C/S 323856	\$216.00	\$0.96	\$216.96
TR IN N2N2NE C/S 284111 12.30 AC	\$110.52	\$0.47	\$110.99
ACROSS ROAD FROM MCBRIDE	\$216.00	\$0.96	\$216.96
COLORADO HEIGHTS SUB LT 9 3.20 AC	\$216.00	\$0.96	\$216.96
M&B TR OF COS 265319 IN SE4SE4	\$216.00	\$0.96	\$216.96
PARCEL B OF COS 265116 IN NE4	\$110.52	\$0.47	\$110.99
NOTE: NIELSEN - JOINT TENANTS	\$216.00	\$0.96	\$216.96
N PORTION OF LT 5	\$216.00	\$0.96	\$216.96
BROWN MINOR SUB #2 LT 3 COS 462220/E	\$216.00	\$0.96	\$216.96
TR IN GOVT LT 6 C OF S #396146	\$216.00	\$0.96	\$216.96
TR B C/S 444151/B 5.827 AC	\$216.00	\$0.96	\$216.96
TR IN N2SE COS 350387	\$216.00	\$0.96	\$216.96
PARCEL A&B OF COS 459103/B IN SE4SW4	\$216.00	\$0.96	\$216.96
MS #6471 42.14 AC	\$110.52	\$0.47	\$110.99
M&B TR OF COS 417746 IN NW4SE4	\$216.00	\$0.96	\$216.96
M&B TR OF COS 335002 IN N2SE4	\$216.00	\$0.96	\$216.96
COLORADO HEIGHTS SUB LT 1 2.87 AC	\$216.00	\$0.96	\$216.96
COLORADO GULCH PT LT 10 6.64 AC	\$216.00	\$0.96	\$216.96
N PT TR A IN W2SW PER C/S #537126/B	\$110.52	\$0.47	\$110.99
S PT TR A IN W2SW PER C/S #537126/B	\$216.00	\$0.96	\$216.96
COLORADO HEIGHTS SUB LT 3 2.91 AC	\$216.00	\$0.96	\$216.96
M&B TR OF COS 328918 IN SW4SW4	\$216.00	\$0.96	\$216.96
ESSESE 2.00 AC	\$216.00	\$0.96	\$216.96
COLORADO GULCH TRS LT G3	\$110.52	\$0.47	\$110.99
TR C C/S 210288	\$216.00	\$0.96	\$216.96
PT LT 5 COS #254866	\$216.00	\$0.96	\$216.96

**EXHIBIT "B"**

**AMENDMENT OF COLORADO GULCH RID 92-1**

GEocode	PROPERTY OWNER	LEGAL DESCRIPTION	CURRENT ASSESSMENT	NEW ASSESSMENT FOR LIGHT	TOTAL NEW ASSESSMENT
178101401100000	STIMSON ERIC & HANSON JOANN	BROWN MINOR SUB LT 1 C/S #418853/E	\$216.00	\$0.96	\$216.96
178112104050000	STRINGER JERRY L & MARY LYNN	COLORADO HEIGHTS SUB LT 5 3.25 AC	\$216.00	\$0.96	\$216.96
178112103050000	STROM LISA	S2NE4 LT 12 REMAINDER C/S 492911/0	\$216.00	\$0.96	\$216.96
188731301200000	STRONG JERRY E & BRENDA D	TR IN S2 COS #418146/T	\$216.00	\$0.96	\$216.96
178112301230000	SUNDBLAD PAUL & LOIS	M&B TR OF COS 359275 IN SE4SW4	\$216.00	\$0.96	\$216.96
17811340111M000	SUPERA INDIA & LAUGHING WATER	COLORADO GULCH LT 71 OF MS #2471 & 2799	\$110.52	\$0.47	\$110.99
178113401010000	SUPERA INDIA & LAUGHING WATER	TR C OF COS 501197/T IN SE4	\$216.00	\$0.96	\$216.96
178112301210000	TAUNT ROBERT O III & SUZANNE F	M&B TR OF COS 359181 IN NE4SW4	\$110.52	\$0.47	\$110.99
178112402210000	TAUNT ROBERT O III & SUZANNE F	SE4NW4SE4 PM 6 LT 3 .308 AC	\$216.00	\$0.96	\$216.96
178112401050000	TAUNT ROBERT O III & SUZANNE F	LT PM 2 22.91 AC	\$432.00	\$1.92	\$433.92
178113301050000	TRASKY RUSS	UP RIGHT FORK JUST BEFORE HANNON	\$216.00	\$0.96	\$216.96
178112301190000	VAZNELIS ANTONINA	PT GOV LT-4 NESW	\$110.52	\$0.47	\$110.99
178101102110000	WALSTAD THOMAS J & SHERRON K	REMAINDER A OF 1 C/S #346355	\$326.52	\$1.43	\$327.95
178112103350000	WHEELING TERRY D & KUNTZ GAIL K	TR IN N2N2NE	\$216.00	\$0.96	\$216.96
178101401110000	WILLIAMS ROBERT A & GAIL J	COLORADO GULCH TR: TRS E & F	\$216.00	\$0.96	\$216.96
178113401030000	WILSON PAUL E & GAIL S	TR B-C OF COS 505808/B IN SE4	\$216.00	\$0.96	\$216.96
178112106010000	WOLF GILBERT L & BETTIE B	W2W2NE TRACT 1 PER COS #583932/T	\$216.00	\$0.96	\$216.96
178112102030000	YAHVAH CHRIS J & APRIL D	COLORADO HEIGHTS SUB LT 8	\$216.00	\$0.96	\$216.96

File: CoGulchLight.xls  
Data transferred October, 2004

**3075821**  
Page: 6 of 6  
12/08/2004 01:34P  
Bk-M31 Pg-7582

LEWIS & CLARK COUNTY