

RESOLUTION NO. 1992 - 115

A RESOLUTION LEVYING AND ASSESSING A TAX UPON ALL BENEFITED PROPERTY WITHIN THE COLORADO GULCH RURAL IMPROVEMENT DISTRICT.

WHEREAS, the Board of County Commissioners created the Colorado Gulch Rural Improvement District by Resolution 1992 -65; and,

WHEREAS, the County Commission passed Resolution 1992-106, "A Resolution Levying and Assessing a Tax Upon All Benefited Property Within the Colorado Gulch Rural Improvement District" pursuant to state law (7-12-2158 MCA), which included a repayment schedule for each parcel; and,

WHEREAS, notices of the levy and assessment were given to the property owners of the district by posting notices in three places within the district, publishing a legal advertisement two times in the Independent Record and mailing individual notices to the district property owners of record; and,

WHEREAS, the notices allowed the owners to object to the levy and assessment on their property by September 3; and,

WHEREAS, the County Commission held a Public hearing at 9:00 a.m. Thursday, September 3, 1992 for the hearing and ruling on all objections received to the proposed assessments; and,

WHEREAS, the County Commission has made a decision on objections received, with the adjustments as required by state law, 7-12-2160 MCA, included in this resolution.

NOW THEREFORE BE IT RESOLVED BY THE BOARD OF COUNTY

COMMISSIONERS OF LEWIS AND CLARK COUNTY, that the commission confirms the resolution to levy and assess a tax upon all benefitted property within the boundaries of the district as shown on the attached listing of property owners, with the following adjustments:


No.	Ownership	Legal <u>Description</u>	Original <u>Charge</u>	Adjusted <u>Charge</u>
A. 24190	Lais, Don & Cowan, Luana	Tr in NESW; Gvt Lot 4; SUR 331824	\$222.30	\$222.30
B. 22179	Lais, Donald W.	PT GOVT LT 4; NESW	\$113.74	-0-
C. 21674	Lais, Don & Cowan, Luana	Tr E2SW; SUR #331486	\$113.74	-0-


this adjustment is authorized only for the tax bill for Nov. 1992. This adjustment is extended if the owner combines the property into one lot by:

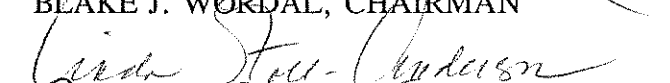
- A. Changing the name on both parcels to being the same; and,
- B. Completing and filing Form AB26 available from the County Appraisal office by December 31, 1992 requesting the combining of these contiguous parcels into a single parcel; and,
- C. File a Certificate of Survey relocating the boundaries of the three parcels into one parcel.


If the owner fails to combine this property then an adjusted bill for the second half of 1992 taxes will be amended for the property identified as 22179 assessing the full \$113.74. If contiguous parcels are under Department of Revenue regulations are developed separately then the appropriate charge shall be assessed with all adjustment to be made in the last year of the loan.

Dated this 15th day of September, 1992.





BLAKE J. WORDAL, CHAIRMAN


LINDA STOLL-ANDERSON


DAVID E. FULLER

ATTEST:


KIM HARRIS, CLERK OF THE BOARD

NEW COLORADO GULCH RID ASSESSMENT WORKSHEETS

19-Aug-92 02:14 PM	TNS, RNO SEC PIN	LEGAL DESCRIPTION	NAME	1ST 7 YRS ANNUAL PAYMENT	PARTIAL PMT DUE NOV-30 OF EACH YEAR	PARTIAL PMT DUE MAY-31 OF EACH YEAR
T9N, R5W 1	8287	IR-IN-SW-COR;SE;P-M-HP;TR-IN-SEIN;TR-BILT-7-SW	ADAMS-ALBERT G & MARILYN-J	\$222.30	\$111.15	\$111.15
T9N, R5W 1	21250	COLORADO GULCH TR:PARCEL X OF LT 1	ARNOLD JAMES F & KEEFE ERIN M	\$113.74	\$56.87	\$56.87
T9N, R5W 1	22948	COLORADO GULCH TR:REMAINDER B; LT 1	ARNOLD JAMES F & KEEFE ERIN M	\$222.30	\$111.15	\$111.15
T9N, R5W 12	9114	COLORADO-HHS-SUB:LT-6	ASHENBERG-DANIEL S & BANGERT A	\$222.30	\$111.15	\$111.15
T9N, R5W 12	8082	TR IN NE; 3.25 AC LESS TR	BALAZS STEPHEN E & JANELLE R	\$222.30	\$111.15	\$111.15
T9N, R5W 12	8729	TR IN NE; 3.55 AC	BALLWEBER TIM & APRIL A	\$222.30	\$111.15	\$111.15
T9N, R5W 12	30493	COLORADO-GULCH-TR:R-NE;1.51-AC;TR-14-2	BARNES-KENT & LYNDIA	\$113.74	\$56.87	\$56.87
T9N, R5W 12	30494	COLORADO GULCH TR:TR NENE; LT B-1; TR 3.9 AC	BARNES KENT & LYNDIA	\$113.74	\$56.87	\$56.87
T9N, R5W 12	8021	TR IN NE 3.46 AC W	BARRONS MERVIN	\$222.30	\$111.15	\$111.15
T9N, R5W 12	8081	PM-Z-LT-2;3-12-AC-NENESE	BARTON-GEORGEANNE-Z & LEON M	\$222.30	\$111.15	\$111.15
T9N, R5W 13	24547	TR IN E2	BRIIGGS BEATRICE B	\$222.30	\$111.15	\$111.15
T9N, R5W 1	9036	TR IN P M #8-3; 12.38 AC	BROWN DEREK	\$113.74	\$56.87	\$56.87
T9N, R5W 1	8141	TR-G-CDS-#401253	BROWN-DEREK-J & VIRGINIA-B	\$113.74	\$56.87	\$56.87
T9N, R5W 1	25634	BROWN MINOR SUB:LT 3	BROWN DEREK J & VIRGINIA B	\$222.30	\$111.15	\$111.15
T9N, R5W 12	8129	COLORADO HTS SUB:LT 7	BROWN RAYMOND D	\$222.30	\$111.15	\$111.15
T9N, R5W 12	22731	IR-SUNSW;CS-22731	BUCKLEY DANIEL	\$222.30	\$111.15	\$111.15
T9N, R5W 12	8134	TR IN LT 1; 350 FT X 371 FT	BUGOSH NICHOLAS & PATRICIA S	\$222.30	\$111.15	\$111.15
T9N, R5W 1	8135	FT LTS 6-7; 2 AC	BUGOSH NICHOLAS & PATRICIA S	\$222.30	\$111.15	\$111.15
T9N, R5W 12	24021	IR-SESW;SUR-#359275	BURGOYNE-ROHARD-J & CATHERINE	\$222.30	\$111.15	\$111.15
T9N, R5W 12	8160	COLORADO HTS SUB:LT 4	CARRICO DOROTHY L	\$222.30	\$111.15	\$111.15
T9N, R5W 12	8570	TR NE; 4.11 AC	CARRICORE WAYNE M & KATHLEEN A	\$222.30	\$111.15	\$111.15
T9N, R5W 12	8195	IR-NWSE;6.7-AC	COLE WARD K & CAROLYN	\$222.30	\$111.15	\$111.15
T9N, R5W 12	8220	COLORADO HTS SUB:LT 2	COURTNEY JAMES M & BERNICE M	\$222.30	\$111.15	\$111.15
T9N, R5W 12	8239	TR B PER COS #49329/B; BOSTON #5069 9.49; FOURMAN 5071	DEBER JEFFREY JOHN	\$113.74	\$56.87	\$56.87
T9N, R5W 1	25264	BROWN MINOR SUB:LT 2	DELONG-TIMBERLY-J & SPRAGUE MA	\$222.30	\$111.15	\$111.15
T9N, R5W 12	25741	TR A PER C OF S #449529/B	DEMONTIGNY ARMANDE J & ELSTIE L	\$222.30	\$111.15	\$111.15
T9N, R5W 12	8257	TR IN LT 3; 2.6269 AC	DOUGLAS ROBERT G & DONNA LEE	\$222.30	\$111.15	\$111.15
T9N, R5W 1	8261	TR-A; 5.99-AC	DOYLE-GLORIA	\$222.30	\$111.15	\$111.15
T9N, R5W 12	8265	TR IN SE;SW;E;13.23 AC & 4.77 AC	DREHER CHESTER R & VERA L	\$222.30	\$111.15	\$111.15
T9N, R5W 12	22180	PT GOV'T LT 5; NMSW	DREHER VERA L	\$113.74	\$56.87	\$56.87
T9N, R5W 1	21274	COLORADO GULCH TR:LT-17	DUNCAN-CARY	\$222.30	\$111.15	\$111.15
T9N, R4W 31	25113	TR IN NWSE	DYLL LOUIS M JR & JAMES W	\$113.74	\$56.87	\$56.87
T9N, R5W 12	8068	TR IN LTS 2-3; 11.89 AC	DYLL LOUIS M & JAMES W	\$222.30	\$111.15	\$111.15
T9N, R4W 31	8283	1/2-TNI-NELSON-GULCH-PLACER;LT-52;MS-69-LESS-TR	DYLL LOUIS MERTZ & JAMES W	\$113.74	\$56.87	\$56.87
T9N, R5W 31	8284	PLACER;PT SUR #69	DYLL LOUIS MERTZ & JAMES W	\$222.30	\$111.15	\$111.15
T9N, R4W 31	26348	TR A IN LT 5	DYLL LOUIS MERTZ & JAMES W	\$113.74	\$56.87	\$56.87
T9N, R4W 31	26352	IR-IN-#569	DYLL-LOUIS-MERTZ-&JAMES-W	\$113.74	\$56.87	\$56.87
T9N, R5W 1	21259	COLORADO GULCH TR:PT LT 2; 17.13 AC	ELLIS WILLIAM R & MARY E	\$113.74	\$56.87	\$56.87
T9N, R5W 1	21261	COLORADO GULCH TR:LT 4; 20.02 AC	FIEHRER DANIEL R & MARY ANN C	\$113.74	\$56.87	\$56.87
T9N, R5W 1	8323	PT-TR-A;10.43-AC;SE;P-M-#6-2;12.375-AC	FREDRIKSON DONALD R	\$222.30	\$111.15	\$111.15
T9N, R5W 1	8924	SE; PT E2SW; 31.76 AC; TR D, 14.7 AC; PT B 6.26	FREDRIKSON DONALD R	\$222.30	\$111.15	\$111.15
T9N, R5W 13	8328	PT LT 71; M E #2472; SUR #279910.88 AC S2; LT 6	FRITZ ROBERT W & DONNA M	\$222.30	\$111.15	\$111.15
T9N, R5W 13	30492	FLORENCE-IRON;#2351	FRITZ ROBERT W & DONNA M	\$113.74	\$56.87	\$56.87
T9N, R5W 12	8330	COLORADO GULCH TR:TR NE; 3.62 AC;	FULBRIGHT LOUISE B	\$222.30	\$111.15	\$111.15
T9N, R5W 12	8344	TR NE; 2.65 AC	FULBRIGHT LOUISE B	\$222.30	\$111.15	\$111.15
T9N, R5W 12	8151	TR-NE;7.9-AC	GIBSON REVERLY ELAINE	\$222.30	\$111.15	\$111.15
T9N, R5W 12	6092	TR IN LTS 8-9; 5.33 AC	GIBSON JUDITH-K	\$222.30	\$111.15	\$111.15
T9N, R5W 12	8361	TR NE; TR #8-2; 5 AC	GOOD WILLIAM K JR & SARAH M	\$222.30	\$111.15	\$111.15
T9N, R5W 12	8386	IR-NE;14.43-AC	GUTHRIE GARY L & JILL A	\$222.30	\$111.15	\$111.15
T9N, R5W 12	8394	TR NE; P M #1-15; 3.81 AC	HAHK-DAVID-B & CAROL M	\$222.30	\$111.15	\$111.15
T9N, R5W 1	21260	COLORADO GULCH TR:LT 3; 20.02 AC	HALL DEAN L	\$222.30	\$111.15	\$111.15
T9N, R5W 1	8441	TR-IN-LT-515-AC-LESS-0.59-AC-TR;TR-IN-MS #69-0.03-AC	HANIF MOHAMED	\$113.74	\$56.87	\$56.87
T9N, R5W 31	8441	TR-IN-LT-515-AC-LESS-0.59-AC-TR;TR-IN-MS #69-0.03-AC	HARTNETT DAVID G	\$222.30	\$111.15	\$111.15

19-Aug-92		NEW COLORADO GULCH RTD ASSESSMENT WORKSHEETS		1ST 7 YRS		PARTIAL PRT		PARTIAL PRT	
02:14-PM				ANNUAL-		DUE-NOV-30-		DUE-MAY 31-	
TNS,	RNG	SEC	PTIN	LEGAL DESCRIPTION	PAYMENT	OF EACH YEAR	OF EACH YEAR	OF EACH YEAR	OF EACH YEAR
T9N,	R5W	31	8442	TR-N2SE1-14-455-AC	\$113.74	\$56.87	\$56.87	\$56.87	
T9N,	R5W	13	8950	PT.CO GULCH PLACER; SUR #2799; LTS 2,4,7,11,5,8	\$222.30	\$111.15	\$111.15	\$111.15	
T9N,	R5W	1	22614	TR NENE; 7.57 AC SUR #336319	\$113.74	\$56.87	\$56.87	\$56.87	
T9N,	R5W	1	26140	PT-MS-#620-&-PT-GOVLT-LTS-6-7	\$113.74	\$56.87	\$56.87	\$56.87	
T9N,	R5W	6	31698	LTS 2-8 & 11-15; NESH; SEMH;	\$222.30	\$111.15	\$111.15	\$111.15	
T9N,	R5W	1	21273	COLORADO GULCH TR:TR C C OF S #417747/C	\$222.30	\$111.15	\$111.15	\$111.15	
T9N,	R5W	12	8484	TR-NE	\$113.74	\$56.87	\$56.87	\$56.87	
T9N,	R5W	12	30578	COLORADO GULCH TR:TR LT C-1 7.20 AC	\$113.74	\$56.87	\$56.87	\$56.87	
T9N,	R5W	12	9050	COLORADO GULCH TR:TR LT C-Z 3.04 AC	\$113.74	\$56.87	\$56.87	\$56.87	
T9N,	R4W	31	26349	PT-SE-0.25-AC	\$113.74	\$56.87	\$56.87	\$56.87	
T9N,	R5W	12	8540	TR LT 9; SE; 9.53 AC	\$222.30	\$111.15	\$111.15	\$111.15	
T9N,	R5W	12	8653	TR LT 9; 5.14 AC	\$113.74	\$56.87	\$56.87	\$56.87	
T9N,	R5W	13	8651	PT-LT-5; 5-83-AC-C-OF-S-#254866	\$222.30	\$111.15	\$111.15	\$111.15	
T9N,	R5W	12	8551	TR NE; 3.11 AC	\$113.74	\$56.87	\$56.87	\$56.87	
T9N,	R5W	12	24509	TR IN GOVT LT 4 SUR H 391704	\$222.30	\$111.15	\$111.15	\$111.15	
T9N,	R5W	12	22190	TR-IN-LT-21-9-328-AC	\$222.30	\$111.15	\$111.15	\$111.15	
T9N,	R5W	1	8226	TR IN NUNESE (TR E & F)	\$222.30	\$111.15	\$111.15	\$111.15	
T9N,	R5W	12	21674	TR E2SW; SUR #331486	\$222.30	\$111.15	\$111.15	\$111.15	
T9N,	R5W	12	24190	TR-IN-NESH-GVT-LT-41-SUR-#331824	\$222.30	\$111.15	\$111.15	\$111.15	
T9N,	R5W	12	22179	PT GOV'T LT 4; NESH	\$222.30	\$111.15	\$111.15	\$111.15	
T9N,	R5W	12	9093	TR IN NE; 10.33 AC	\$222.30	\$111.15	\$111.15	\$111.15	
T9N,	R5W	1	22979	TR-NESE	\$222.30	\$111.15	\$111.15	\$111.15	
T9N,	R5W	1	25100	TR B C OF S 414201/0	\$222.30	\$111.15	\$111.15	\$111.15	
T9N,	R5W	13	8587	TR NENE; C OF S #284111	\$222.30	\$111.15	\$111.15	\$111.15	
T9N,	R5W	13	22269	TR-SE1-27-19-AC-SUR-#345544	\$222.30	\$111.15	\$111.15	\$111.15	
T9N,	R5W	13	9009	TR IN NE; 24.198 AC	\$222.30	\$111.15	\$111.15	\$111.15	
T9N,	R5W	12	25655	TR A PER C OF S #444151/B	\$222.30	\$111.15	\$111.15	\$111.15	
T9N,	R5W	13	8692	TR-NE	\$222.30	\$111.15	\$111.15	\$111.15	
T9N,	R5W	12	9051	COLORADO GULCH TR:TR IN NE:TR F;13.23 AC	\$113.74	\$56.87	\$56.87	\$56.87	
T9N,	R5W	1	20755	TR IN NESE	\$113.74	\$56.87	\$56.87	\$56.87	
T9N,	R5W	1	21414	SEBENE-PARCEL-#1401-TQ-CO-GULCH-TRS; 5-AC-#336318	\$222.30	\$111.15	\$111.15	\$111.15	
T9N,	R5W	12	8646	COLORADO GULCH TR:TR IN NE; TR #D-1;	\$222.30	\$111.15	\$111.15	\$111.15	
T9N,	R5W	12	30530	COLORADO GULCH TR:TR #D-2	\$222.30	\$111.15	\$111.15	\$111.15	
T9N,	R5W	1	8304	PT-LTS-6-7;-SE	\$113.74	\$56.87	\$56.87	\$56.87	
T9N,	R5W	1	25013	TR IN SE	\$222.30	\$111.15	\$111.15	\$111.15	
T9N,	R5W	13	8659	COLORADO GULCH TR:TR 50 FT X 125 FT	\$222.30	\$111.15	\$111.15	\$111.15	
T9N,	R5W	1	26041	TR-IN-6-8-7	\$222.30	\$111.15	\$111.15	\$111.15	
T9N,	R5W	1	24977	COLORADO GULCH TRACTS; PT OF LT 16	\$222.30	\$111.15	\$111.15	\$111.15	
T9N,	R5W	12	8742	COLORADO HTS SUB:LT 9	\$222.30	\$111.15	\$111.15	\$111.15	
T9N,	R5W	12	8744	TR-IN-SE	\$222.30	\$111.15	\$111.15	\$111.15	
T9N,	R5W	13	8494	TR; 26.679 AC	\$113.74	\$56.87	\$56.87	\$56.87	
T9N,	R5W	13	8747	TR IN LT 5	\$222.30	\$111.15	\$111.15	\$111.15	
T9N,	R5W	13	8252	NO-TITLE-CABIN;COLORADO-GULCH	\$222.30	\$111.15	\$111.15	\$111.15	
T9N,	R5W	12	25546	TR IN GOVT LT 6 PER C OF S #396146	\$222.30	\$111.15	\$111.15	\$111.15	
T9N,	R5W	12	8825	TR B PER C OF S #444151/B	\$222.30	\$111.15	\$111.15	\$111.15	
T9N,	R5W	12	9167	TR-IN-LT-3;-4-067-AC	\$222.30	\$111.15	\$111.15	\$111.15	
T9N,	R5W	12	9112	TR IN SEW	\$113.74	\$56.87	\$56.87	\$56.87	
T9N,	R5W	13	8871	TR IN E2 16.93 AC (+ OR -)	\$222.30	\$111.15	\$111.15	\$111.15	
T9N,	R5W	13	8249	POORMAN;#5071-15.55-BOSTON-#5069-9-49-AC1-OLD-HEX-#6471	\$113.74	\$56.87	\$56.87	\$56.87	
T9N,	R5W	13	22648	TR SEBENE; 10.416 AC SUR #335002	\$222.30	\$111.15	\$111.15	\$111.15	
T9N,	R5W	1	21257	COLORADO GULCH TR:TR A	\$113.74	\$56.87	\$56.87	\$56.87	
T9N,	R5W	1	25712	COLORADO-GULCH-TR:TR-B-C-OF-S-#417747/C	\$113.74	\$56.87	\$56.87	\$56.87	

NEW COLORADO GULCH RID ASSESSMENT WORKSHEETS

19-Aug-92
02:14-PM

TNS, RNS	ANG	SEC	PIN	LEGAL DESCRIPTION	NAME	1ST 7 YRS ANNUAL PAYMENT	PARTIAL PMT DUE NOV-30 OF EACH YEAR	PARTIAL PMT DUE MAY 31 OF EACH YEAR
T9N, R5W	12	8912		COLORADO HTS-SUB:LT 1	SASS-MICHAEL & BETTY-ATLAS	\$222.30	\$111.15	\$111.15
T9N, R5W	12	23338		TR IN PT GOV'T LT 4; NESW; 5.00 AC	SELSVAGE ANTONINA VAZNELIS & SMITH JAN B & HANNON GRETCHEN	\$113.74	\$56.87	\$56.87
T9N, R5W	13	8973		TR IN LT 10	SMITH-JAN B & HANNON GRETCHEN	\$222.30	\$111.15	\$111.15
T9N, R5W	12	8992		TR IN S21-6-810-AC	SMITH-SCOTT & KATHRYN	\$222.30	\$111.15	\$111.15
T9N, R5W	12	8673		COLORADO HTS SUB:TR 3	SHYDER TIMOTHY & MARCIA	\$222.30	\$111.15	\$111.15
T9N, R5W	12	21666		TR W2SW; SUR #328910	SPARKING JAMES E JR & CYNTHIA	\$222.30	\$111.15	\$111.15
T9N, R5W	1	25101		FRONT-MINOR-SUB:LT 1-C-OF-S #418653/E	STIMSON-ERIC & HANSON-JOANN	\$222.30	\$111.15	\$111.15
T9N, R4W	31	25114		TR IN NESW --- LESS PROP N OF TENMILE CRK	STRONG JERRY E & BRENDA D & LA	\$113.74	\$56.87	\$56.87
T9N, R5W	13	8174		INT LIST TRS A & B; H E #905;LT 71 OF #2471; 2799	SUPERA INDIA & LAUGHING WATER	\$113.74	\$56.87	\$56.87
T9N, R5W	13	9018		PT-SE1	SUPERA-INDIA & LAUGHING WATER	\$222.30	\$111.15	\$111.15
T9N, R5W	13	23680		TR IN S2SENE; 20.017 AC	SUPERA INDIA & LAUGHING WATER	\$113.74	\$56.87	\$56.87
T9N, R5W	12	8067		TR IN W2SE 22.91 AC; 2 HOUSES	TAUNT ROBERT O III & SUZANNE F	\$222.30	\$111.15	\$111.15
T9N, R5W	12	8353		TR-SE1-0.308-AC	TAUNT-ROBERT-O-III-&SUZANNE F	\$222.30	\$111.15	\$111.15
T9N, R5W	12	8553		TR LT 3; 0.77 AC	TAUNT ROBERT O III & SUZANNE F	\$222.30	\$111.15	\$111.15
T9N, R5W	1	21272		COLORADO GULCH TR:LT 15; 20.02 AC	TAUNT ROBERT O III & SUZANNE F	\$113.74	\$56.87	\$56.87
T9N, R5W	1	22844		TR-ADJ-TO-PROP	TAUNT-ROBERT-O-III-&SUZANNE F	\$113.74	\$56.87	\$56.87
T9N, R5W	12	9089		TR IN SE; 0.392 AC	TAUNT SUZANNE F	\$222.30	\$111.15	\$111.15
T9N, R5W	12	9107		COLORADO HTS SUR:LT 5	TURKSICH JOSEPH & LEAH M	\$222.30	\$111.15	\$111.15
T9N, R4W	7	XXXXX		GOV'T LOT 1 - 18.89 AC	UNKNOWN	\$0.00	\$0.00	\$0.00
T9N, R5W	12	9165		TR IN NE; 5.25 AC	WALLACE KENNETH A & LOVETT STE	\$222.30	\$111.15	\$111.15
T9N, R5W	1	22949		COLORADO-GULCH-TR-REMAINDER-A; LT-1-PER-COS-368074	WALSTAD-THOMAS-J-&SHERRON K	\$222.30	\$111.15	\$111.15
T9N, R5W	1	23209		COLORADO GULCH TR:TR A-1; SUR #368074	WALSTAD THOMAS J & SHERRON K	\$113.74	\$56.87	\$56.87
T9N, R5W	1	24101		TR I IN SE	WHEELING TERRY & KUNTZ GAIL	\$222.30	\$111.15	\$111.15
T9N, R5W	12	22643		PT GOV'T LT 7; TR IN-SESW; 5-AC; SUR-359275	WHITE-JIM	\$222.30	\$111.15	\$111.15
T9N, R5W	13	23248		TR IN SE; SUR #326422	WILSON GAIL S & PAUL E	\$222.30	\$111.15	\$111.15
T9N, R5W	12	9158		TR IN NE; 4.05 AC	WOLF GILBERT L & BETTIE B	\$222.30	\$111.15	\$111.15
T9N, R5W	12	9166		COLORADO HTS-SUB:LT 0	YARVAH-CHRIS J	\$222.30	\$111.15	\$111.15
T9N, R5W	12	8669		TR LT 9; 2 AC	ZIEREIS RICHARD M & DEBBIE L	\$222.30	\$111.15	\$111.15

490869

KIM HARRIS
TREAS/CLK
LEWIS & CLARK CO., MONT.

1992 SEP 17 PM 1:35

MOODY 13 PAGE 4177

PUT OF RECORD AT
BY *William Stewart*

MLC

INDEXED

RECORDED

WIN