

RESOLUTION 2014 - 46

**A RESOLUTION LEVYING AND ASSESSING A TAX UPON ALL BENEFITED  
PROPERTY WITHIN THE AUGUSTA RURAL IMPROVEMENT  
DISTRICT NO. 2001-7**

WHEREAS, the Board of County Commissioners of Lewis and Clark County (the "County") has properly created a rural special improvement district (the "District") pursuant to Montana Code Annotated, Title 7, Chapter 12, Part 21, as amended (the "Act"), through Resolution 2001-59, denominated Rural Special Improvement District No. 2001-7 (the "District"), and undertaken certain local improvements (the "Improvements") to benefit property located therein; and

WHEREAS, Section 7-12-2161, MCA, provides that the Board of County Commissioners may, before the first Monday in September of each year, pass and finally adopt a resolution levying and assessing all the property within the district with an amount equal to the whole cost of maintaining, preserving, or repairing the improvements within the district; and

WHEREAS, Resolution 2001-42 provides an equitable method for assessing benefited properties based upon the benefits received; and

WHEREAS, the property owners of lots within the Augusta Rural Improvement District were notified of the May 9, 2014 public hearing, pursuant to Section 7-12-2159, MCA; and

WHEREAS, the proposed resolution was on file and subject to inspection in the Office of the County Clerk and at the Augusta Public Library.

NOW, THEREFORE, BE IT RESOLVED by the Board of County Commissioners of Lewis and Clark County, that this resolution shall supersede Resolution 2001-79 and shall be levied and assessed upon all benefited properties, within the boundaries of Rural Improvement District No. 2001-7.

BE IT FURTHER RESOLVED that a debt service assessment to repair and preserve the roads shall be levied for a period of 7 years. The total amount of the assessment shall be \$6,335.15, or \$24.09 per geocode per year for seven years.

BE IT FURTHER RESOLVED that an ongoing maintenance assessment to be levied and assessed perpetually until otherwise modified by a resolution passed by the County shall levy \$11,869.55 or \$45.13 per geocode per year.

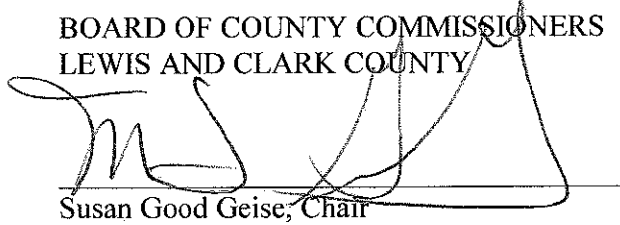
BE IT FURTHER RESOLVED that a description of each parcel of land, the name of each owner, if known, and the amount of each estimated annual assessment is listed on Exhibit "A", attached hereto and made a part thereof.



BE IT FURTHER RESOLVED that the assessment amount contained on attached Exhibit "A" shall be made in two equal payments by the day and month specified on the annual tax notice. Payments made after the specified dates shall be delinquent. Assessments will be placed on tax bills in the next available tax year.


DATED this 9 day of May, 2014.

BOARD OF COUNTY COMMISSIONERS  
LEWIS AND CLARK COUNTY




Susan Good Geise, Chair

ATTEST:



Paulette J. DeHart, Clerk of Board





# Exhibit A

Legal Description	Annual Debt Assessment (7 Years)	Annual Ongoing Maintenance Assessment (Perpetual)
300417105090000 AUGUSTA PLAT MARKS, S17, T20 N, R06 W, PM 32-A PER CIS #4892330	\$24.09	\$45.13
300417106070000 AUGUSTA PLAT MARKS, S17, T20 N, R06 W, TR IN W2SW1/4 SE OF BLK 7 LT 10 PM 31	\$24.09	\$45.13
300417106090000 AUGUSTA PLAT MARKS, S17, T20 N, R06 W, BLOCK 10, PH 30 100' X 150' IN SW1/4E4	\$24.09	\$45.13
300417106100000 SWANSON ADDN (AUGUSTA), S17, T20 N, R06 W, BLOCK 9, Lot 4 - 10	\$24.09	\$45.13
300417106130000 SWANSON ADDN (AUGUSTA), S17, T20 N, R06 W, BLOCK 9, Lot 1 - 3, N2	\$24.09	\$45.13
300417106160000 SWANSON ADDN (AUGUSTA), S17, T20 N, R06 W, BLOCK 9, Lot 1 - 3, S2	\$24.09	\$45.13
300417106190000 SWANSON ADDN (AUGUSTA), S17, T20 N, R06 W, BLOCK 9, Lot 18 - 20	\$24.09	\$45.13
300417106220000 SWANSON ADDN (AUGUSTA), S17, T20 N, R06 W, BLOCK 9, Lot 16 - 17	\$24.09	\$45.13
300417106250000 SWANSON ADDN (AUGUSTA), S17, T20 N, R06 W, BLOCK 9, Lot 14 - 15	\$24.09	\$45.13
300417106280000 SWANSON ADDN (AUGUSTA), S17, T20 N, R06 W, BLOCK 9, Lot 12, 3N 1/2 LT 12, 13, 75 X 150'	\$24.09	\$45.13
300417106310000 SWANSON ADDN (AUGUSTA), S17, T20 N, R06 W, BLOCK 9, Lot 11, 12, 3N 1/2 LT 12, 13, 75 X 150'	\$24.09	\$45.13
300417106340000 SWANSON ADDN (AUGUSTA), S17, T20 N, R06 W, BLOCK 6, Lot 12, W2 LT 12	\$24.09	\$45.13
300417106370000 SWANSON ADDN (AUGUSTA), S17, T20 N, R06 W, BLOCK 6, Lot 12, W2 LT 12	\$24.09	\$45.13
300417106400000 SWANSON ADDN (AUGUSTA), S17, T20 N, R06 W, BLOCK 6, Lot 12, N2 LT 12, S2 LT 13	\$24.09	\$45.13
300417106430000 SWANSON ADDN (AUGUSTA), S17, T20 N, R06 W, BLOCK 6, Lot 13 - 14, N2 LT 13	\$24.09	\$45.13
300417106460000 SWANSON ADDN (AUGUSTA), S17, T20 N, R06 W, BLOCK 6, Lot 15, 6S2 LT 16	\$24.09	\$45.13
300417106490000 SWANSON ADDN (AUGUSTA), S17, T20 N, R06 W, BLOCK 6, Lot 16 - 17	\$24.09	\$45.13
300417106520000 SWANSON ADDN (AUGUSTA), S17, T20 N, R06 W, BLOCK 6, Lot 18	\$24.09	\$45.13
300417106550000 SWANSON ADDN (AUGUSTA), S17, T20 N, R06 W, BLOCK 6, Lot 19 - 20	\$24.09	\$45.13
300417106580000 WALRATHS FIRST ADDN (AUGUSTA), S17, T20 N, R06 W, BLOCK 6, Lot 1	\$24.09	\$45.13
300417106610000 WALRATHS FIRST ADDN (AUGUSTA), S17, T20 N, R06 W, BLOCK 6, Lot 2 - 4	\$24.09	\$45.13
300417106640000 WALRATHS FIRST ADDN (AUGUSTA), S17, T20 N, R06 W, BLOCK 6, Lot 5	\$24.09	\$45.13
300417106670000 WALRATHS FIRST ADDN (AUGUSTA), S17, T20 N, R06 W, BLOCK 6, Lot 6 - 7	\$24.09	\$45.13
300417106700000 WALRATHS FIRST ADDN (AUGUSTA), S17, T20 N, R06 W, BLOCK 6, Lot 8	\$24.09	\$45.13
300417106730000 SWANSON ADDN (AUGUSTA), S17, T20 N, R06 W, BLOCK 6, Lot 9	\$24.09	\$45.13
300417106760000 SWANSON ADDN (AUGUSTA), S17, T20 N, R06 W, BLOCK 6, Lot 10	\$24.09	\$45.13
300417106790000 SWANSON ADDN (AUGUSTA), S17, T20 N, R06 W, BLOCK 7, Lot 8 - 9	\$24.09	\$45.13
300417106820000 SWANSON ADDN (AUGUSTA), S17, T20 N, R06 W, BLOCK 7, Lot 6 - 7	\$24.09	\$45.13
300417106850000 SWANSON ADDN (AUGUSTA), S17, T20 N, R06 W, BLOCK 7, Lot 3 - 5	\$24.09	\$45.13
300417106880000 SWANSON ADDN (AUGUSTA), S17, T20 N, R06 W, BLOCK 7, Lot 4 - 5	\$24.09	\$45.13
300417106910000 SWANSON ADDN (AUGUSTA), S17, T20 N, R06 W, BLOCK 7, Lot 1 - 2	\$24.09	\$45.13
300417106940000 AMERICAN LEGION TRACTS, S17, T20 N, R06 W, BLOCK 11, Lot 11	\$24.09	\$45.13
300417106970000 AMERICAN LEGION TRACTS, S17, T20 N, R06 W, BLOCK 11, Lot 12	\$24.09	\$45.13
300417107000000 AMERICAN LEGION TRACTS, S17, T20 N, R06 W, BLOCK 11, Lot 13	\$24.09	\$45.13
300417107030000 AMERICAN LEGION TRACTS, S17, T20 N, R06 W, BLOCK 11, Lot 14	\$24.09	\$45.13
300417107060000 AMERICAN LEGION TRACTS, S17, T20 N, R06 W, BLOCK 11, Lot 14	\$24.09	\$45.13
300417107090000 AMERICAN LEGION TRACTS, S17, T20 N, R06 W, BLOCK 11, Lot 14	\$24.09	\$45.13
300417107120000 AMERICAN LEGION TRACTS, S17, T20 N, R06 W, BLOCK 11, Lot 16 - 17	\$24.09	\$45.13
300417107150000 AMERICAN LEGION TRACTS, S17, T20 N, R06 W, BLOCK 11, Lot 18	\$24.09	\$45.13
300417107180000 AMERICAN LEGION TRACTS, S17, T20 N, R06 W, BLOCK 11, Lot 1 - 2	\$24.09	\$45.13
300417107210000 AMERICAN LEGION TRACTS, S17, T20 N, R06 W, BLOCK 11, Lot 3 - 4	\$24.09	\$45.13
300417107240000 AMERICAN LEGION TRACTS, S17, T20 N, R06 W, BLOCK 11, Lot 5	\$24.09	\$45.13
300417107270000 AMERICAN LEGION TRACTS, S17, T20 N, R06 W, BLOCK 11, Lot 7 - 9, S2 LT 7 & N2 LT 9	\$24.09	\$45.13
300417107300000 AMERICAN LEGION TRACTS, S17, T20 N, R06 W, BLOCK 11, Lot 9 - 10, S1/2 9	\$24.09	\$45.13
300417107330000 AUGUSTA PLAT MARKS, S17, T20 N, R06 W, BLOCK 8, (S1/2) TRACTS LOCATED IN TR 1	\$24.09	\$45.13
300417107360000 SWANSON ADDN (AUGUSTA), S17, T20 N, R06 W, BLOCK 8, (S1/2) TRACTS LOCATED IN TR 1	\$24.09	\$45.13
300417107390000 AUGUSTA PLAT MARKS, S17, T20 N, R06 W, BLOCK 8, TR 1 N2S1/2E NW	\$24.09	\$45.13
300417107420000 SWANSON ADDN (AUGUSTA), S17, T20 N, R06 W, BLOCK 8, Lot 2	\$24.09	\$45.13
300417107450000 AUGUSTA PLAT MARKS, S17, T20 N, R06 W, TR IN W2SW1/4 NW OF BLK 7 PM 58K	\$24.09	\$45.13
300417107480000 AUGUSTA PLAT MARKS, S17, T20 N, R06 W, TR IN SW1/4E W BLK 2 PM 59A	\$24.09	\$45.13
300417107510000 AUGUSTA ORIGINAL TOWNSITE, S17, T20 N, R06 W, BLOCK 2, Lot 9 - 10, W 15' LT 9	\$24.09	\$45.13
300417107540000 AUGUSTA ORIGINAL TOWNSITE, S17, T20 N, R06 W, BLOCK 2, Lot 8, & NE 35' LT 9	\$24.09	\$45.13
300417107570000 AUGUSTA ORIGINAL TOWNSITE, S17, T20 N, R06 W, BLOCK 2, Lot 7	\$24.09	\$45.13
300417107600000 AUGUSTA ORIGINAL TOWNSITE, S17, T20 N, R06 W, BLOCK 2, Lot 6, & W 40' LT 5 90X150	\$24.09	\$45.13
300417107630000 AUGUSTA ORIGINAL TOWNSITE, S17, T20 N, R06 W, BLOCK 2, Lot 4, & E101' 5	\$24.09	\$45.13
300417107660000 AUGUSTA ORIGINAL TOWNSITE, S17, T20 N, R06 W, BLOCK 2, Lot 3, & S 25' OF W 75' LT 2	\$24.09	\$45.13
300417107690000 AUGUSTA ORIGINAL TOWNSITE, S17, T20 N, R06 W, BLOCK 2, Lot 1 - 2, PT	\$24.09	\$45.13
300417107720000 AUGUSTA ORIGINAL TOWNSITE, S17, T20 N, R06 W, BLOCK 2, Lot 1 - 2, PTLT 2	\$24.09	\$45.13
300417107750000 AUGUSTA ORIGINAL TOWNSITE, S17, T20 N, R06 W, BLOCK 2, Lot 1 - 2, PTLT 1 & 2	\$24.09	\$45.13
300417107780000 AUGUSTA ORIGINAL TOWNSITE, S17, T20 N, R06 W, BLOCK 2, Lot 1 - 2, E 26' LT 1 & N 25' OF THE E 26' LT 2	\$24.09	\$45.13
300417107810000 AUGUSTA ORIGINAL TOWNSITE, S17, T20 N, R06 W, BLOCK 2, Lot 20, N 30' OF E 100' LOT 20	\$24.09	\$45.13
300417107840000 AUGUSTA ORIGINAL TOWNSITE, S17, T20 N, R06 W, BLOCK 2, Lot 18, N 45'	\$24.09	\$45.13
300417107870000 AUGUSTA ORIGINAL TOWNSITE, S17, T20 N, R06 W, BLOCK 2, Lot 17, & S 11' 18' 51' X 150'	\$24.09	\$45.13
300417107900000 AUGUSTA ORIGINAL TOWNSITE, S17, T20 N, R06 W, BLOCK 2, Lot 16	\$24.09	\$45.13
300417107930000 AUGUSTA ORIGINAL TOWNSITE, S17, T20 N, R06 W, BLOCK 2, Lot 15	\$24.09	\$45.13
300417107960000 AUGUSTA ORIGINAL TOWNSITE, S17, T20 N, R06 W, BLOCK 2, Lot 14	\$24.09	\$45.13
300417107990000 AUGUSTA ORIGINAL TOWNSITE, S17, T20 N, R06 W, BLOCK 2, Lot 11, 100 X 150	\$24.09	\$45.13

# Exhibit A

Owner Name	Annual Debt Assessment (7 Years)	Maintenance Assessment (Perpetual)	Annual Ongoing
STATE OF MONTANA DEPART OF TRAN	\$24.09	\$45.13	\$45.13
MATCH DANIEL & KAREN MATICH-BAKER (POA)	\$24.09	\$45.13	\$45.13
NELSON KENNETH R	\$24.09	\$45.13	\$45.13
MORRISON THOMAS & CLAUDIA	\$24.09	\$45.13	\$45.13
GRASS GREGORY D & JOHN W & JAMES D	\$24.09	\$45.13	\$45.13
SPEER DENNIS R & CYNTHIA C	\$24.09	\$45.13	\$45.13
LEWIS & CLARK LIBRARY BOARD TR AUGUSTA	\$24.09	\$45.13	\$45.13
JENKINS RONALD A & DIXIE L	\$24.09	\$45.13	\$45.13
TAYLOR AGENCY LLC	\$24.09	\$45.13	\$45.13
AMERICAN LEGION POST 51	\$24.09	\$45.13	\$45.13
WELLENSTEIN CONNIE J	\$24.09	\$45.13	\$45.13
NORTHWESTERN ENERGY LLC	\$24.09	\$45.13	\$45.13
AMERICAN LEGION POST	\$24.09	\$45.13	\$45.13
ACKERMAN DENNIS A & ROBIN L	\$24.09	\$45.13	\$45.13
ROBERTSON PAULINE P	\$24.09	\$45.13	\$45.13
KLUCK TASH KATHY	\$24.09	\$45.13	\$45.13
ATCHISON LARRY J & CYNTHIA L	\$24.09	\$45.13	\$45.13
COOPER ROBERT V & LEONIE D	\$24.09	\$45.13	\$45.13
MARSHALL WARY M	\$24.09	\$45.13	\$45.13
FORD SUSAN A & STEVEN M	\$24.09	\$45.13	\$45.13
LEWIS & CLARK COUNTY	\$24.09	\$45.13	\$45.13
FORD SUSAN A & STEVEN M	\$24.09	\$45.13	\$45.13
STEPHENS ROBERT E JR	\$24.09	\$45.13	\$45.13
WHITE LOIS ANNE	\$24.09	\$45.13	\$45.13
CAPPS WILLIAM MICHAEL	\$24.09	\$45.13	\$45.13
GULLIAMS JOHN R	\$24.09	\$45.13	\$45.13
LAZY B LLC	\$24.09	\$45.13	\$45.13
NELSON KENNETH R	\$24.09	\$45.13	\$45.13
FORD SUSAN A & STEVEN M	\$24.09	\$45.13	\$45.13
FORD SUSAN A & STEVEN M	\$24.09	\$45.13	\$45.13
DELLWO FRANK J & TAMMY S	\$24.09	\$45.13	\$45.13
AMERICAN LEGION POST	\$24.09	\$45.13	\$45.13
KOPEC LEONARD L	\$24.09	\$45.13	\$45.13
MCKNIGHT DEVA J TRUSTEE	\$24.09	\$45.13	\$45.13
GONZALEZ NICOLAS GUDINO & CINDY RAE & LAME W	\$24.09	\$45.13	\$45.13
GONZALEZ NICOLAS GUDINO & CINDY RAE & LAME W	\$24.09	\$45.13	\$45.13
CARNEY JAMES G & NANCY L	\$24.09	\$45.13	\$45.13
ROBERTSON ROBERT G & PAULINE P	\$24.09	\$45.13	\$45.13
ROBERTSON ROBERT G & ROBERTSON ROBERT M &	\$24.09	\$45.13	\$45.13
ROBERTSON ROBERT G & ROBERTSON ROBERT M & BOBBIE L	\$24.09	\$45.13	\$45.13
CHAMBERLAIN BETTY B & ANDERSON	\$24.09	\$45.13	\$45.13
STATE CONTROLLER STATE OF MONT	\$24.09	\$45.13	\$45.13
ARROTTA ROBERT G & KAREN R	\$24.09	\$45.13	\$45.13
SCHRAEDER WILLIAM E & CHARLENE S	\$24.09	\$45.13	\$45.13
CARLBOM LAUREL SUSAN	\$24.09	\$45.13	\$45.13
ZECH GERALD	\$24.09	\$45.13	\$45.13
SANGRAY ROBERT P & DIANA L	\$24.09	\$45.13	\$45.13
FELTHAM MANFRED & RACHEL M	\$24.09	\$45.13	\$45.13
CARDANI CHRISOPHER	\$24.09	\$45.13	\$45.13
MALATRE VICKI & CHARLES	\$24.09	\$45.13	\$45.13
GOETHALS TODD A & RACHEL	\$24.09	\$45.13	\$45.13
GOETHALS TODD A & RACHEL	\$24.09	\$45.13	\$45.13
GOETHALS TODD A & RACHEL	\$24.09	\$45.13	\$45.13
REENTS VICTOR V & GALE M	\$24.09	\$45.13	\$45.13
REENTS VICTOR V & GALE M	\$24.09	\$45.13	\$45.13
GEISE FRONAM	\$24.09	\$45.13	\$45.13
EVANS VIRGINIA A & GARY E	\$24.09	\$45.13	\$45.13
OLSON DARYL I & TERESA D & NATHANIEL D	\$24.09	\$45.13	\$45.13
MAHLUM SAM & ELDER TERRI LEE	\$24.09	\$45.13	\$45.13
FROYD C ALLAN & MARGARET M	\$24.09	\$45.13	\$45.13
WEIKUM ROY D	\$24.09	\$45.13	\$45.13
LOWIE RON M	\$24.09	\$45.13	\$45.13
COBBS MICHAEL W & SARAH W	\$24.09	\$45.13	\$45.13

# Exhibit A

Tax Code	Legal Description	Annual Debt Assessment (7 Years)	Maintenance Assessment (Perpetual)	Annual Ongoing Assessment
300417116170000	AUGUSTA ORIGINAL TOWNSITE S17, T20 N, R06 W, BLOCK 1, Lot 1, E, PTLT 23	\$24.08	\$45.13	\$45.13
300417116190000	AUGUSTA ORIGINAL TOWNSITE S17, T20 N, R06 W, BLOCK 1, E, PTLT 26 & LT 29 LESS HWY RW	\$24.08	\$45.13	\$45.13
300417116210000	AUGUSTA ORIGINAL TOWNSITE S17, T20 N, R06 W, BLOCK 1, Lot 26 - 28, W PTLT 28	\$24.08	\$45.13	\$45.13
300417116230000	AUGUSTA ORIGINAL TOWNSITE S17, T20 N, R06 W, BLOCK 1, Lot 24 - 25	\$24.08	\$45.13	\$45.13
300417116250000	AUGUSTA ORIGINAL TOWNSITE S17, T20 N, R06 W, BLOCK 1, Lot 22, CO'S #5353987, IN NE4	\$24.08	\$45.13	\$45.13
300417116300000	AUGUSTA ORIGINAL TOWNSITE S17, T20 N, R06 W, BLOCK 1, Lot 21	\$24.08	\$45.13	\$45.13
300417116320000	AUGUSTA ORIGINAL TOWNSITE S17, T20 N, R06 W, BLOCK 1, Lot 19, PTLT 19 & PTLT 20	\$24.08	\$45.13	\$45.13
300417116340000	AUGUSTA ORIGINAL TOWNSITE S17, T20 N, R06 W, BLOCK 1, Lot 18, PTLT 19	\$24.08	\$45.13	\$45.13
300417116360000	AUGUSTA ORIGINAL TOWNSITE S17, T20 N, R06 W, Lot A, CO'S 5366697	\$24.08	\$45.13	\$45.13
300417116380000	AUGUSTA ORIGINAL TOWNSITE S17, T20 N, R06 W, BLOCK 1, Lot 21, W PM 21	\$24.08	\$45.13	\$45.13
300417116400000	AUGUSTA ORIGINAL TOWNSITE S17, T20 N, R06 W, BLOCK 1, Lot 18, W32 PTLT 16 & M&B TR	\$24.08	\$45.13	\$45.13
300417116420000	AUGUSTA ORIGINAL TOWNSITE S17, T20 N, R06 W, BLOCK 1, Lot 18, W32 PTLT	\$24.08	\$45.13	\$45.13
300417116440000	AUGUSTA ORIGINAL TOWNSITE S17, T20 N, R06 W, BLOCK 1, Lot 17, SW PTLT 17 PM 63	\$24.08	\$45.13	\$45.13
300417201030000	VANDENBERGH SUBD (AUGUSTA) S17, T20 N, R06 W, BLOCK 1, Lot 4 - 6, TR IN NEW SW NW & NWSE	\$24.08	\$45.13	\$45.13
300417201050000	VANDENBERGH SUBD (AUGUSTA) S17, T20 N, R06 W, BLOCK 2, Lot 1	\$24.08	\$45.13	\$45.13
300417201070000	VANDENBERGH SUBD (AUGUSTA) S17, T20 N, R06 W, BLOCK 2, Lot 2	\$24.08	\$45.13	\$45.13
300417201090000	VANDENBERGH SUBD (AUGUSTA) S17, T20 N, R06 W, BLOCK 2, Lot 3	\$24.08	\$45.13	\$45.13
300417201110000	VANDENBERGH SUBD (AUGUSTA) S17, T20 N, R06 W, BLOCK 2, Lot 4 - 6	\$24.08	\$45.13	\$45.13
300417201130000	S17, T20 N, R06 W, C.O.S. 1000363, TR IN SENW	\$24.08	\$45.13	\$45.13
300417201150000	S17, T20 N, R06 W, C.O.S. 1000363, TR IN SENW BLK 2	\$24.08	\$45.13	\$45.13
300417201170000	S17, T20 N, R06 W, TR IN SENW	\$24.08	\$45.13	\$45.13
300417201190000	S17, T20 N, R06 W, C.O.S. 381022, TR IN SENW NEW NW NE	\$24.08	\$45.13	\$45.13
300417201210000	S17, T20 N, R06 W, C.O.S. 322870, TR IN NW4	\$24.08	\$45.13	\$45.13
300417201230000	S17, T20 N, R06 W, C.O.S. 322870, TR IN NW4	\$24.08	\$45.13	\$45.13
300417201250000	S17, T20 N, R06 W, PT E2 NW W2 NW PM, MC, 1 CO'S #3232870	\$24.08	\$45.13	\$45.13
300417201270000	AUGUSTA PLAT MARKS, S17, T20 N, R06 W, TR IN SENW NE PM 51	\$24.08	\$45.13	\$45.13
300417201290000	AUGUSTA PLAT MARKS, S17, T20 N, R06 W, TR IN NESENW NE OF PM 51 A	\$24.08	\$45.13	\$45.13
300417201310000	S17, T20 N, R06 W, C.O.S. 3232970, TR IN NW4	\$24.08	\$45.13	\$45.13
300417201330000	S17, T20 N, R06 W, TR IN NW4	\$24.08	\$45.13	\$45.13
300417201350000	S17, T20 N, R06 W, TR IN NW4	\$24.08	\$45.13	\$45.13
300417201370000	S17, T20 N, R06 W, TR IN NW4	\$24.08	\$45.13	\$45.13
300417201390000	S17, T20 N, R06 W, C.O.S. 380236, REMAINDER TR, IN NE NW4	\$24.08	\$45.13	\$45.13
300417201410000	S17, T20 N, R06 W, C.O.S. 374019, IN NW NE	\$24.08	\$45.13	\$45.13
300417201430000	S17, T20 N, R06 W, C.O.S. 374019, IN NW NE & SW SE 08	\$24.08	\$45.13	\$45.13
300417201450000	S17, T20 N, R06 W, C.O.S. 380236, TR IN NEW, TP 20 RGE 6	\$24.08	\$45.13	\$45.13
300417201470000	S17, T20 N, R06 W, TR IN NW4	\$24.08	\$45.13	\$45.13
300417201490000	S17, T20 N, R06 W, TR IN NW4	\$24.08	\$45.13	\$45.13
300417201510000	S17, T20 N, R06 W, A TRACT IN NW NE	\$24.08	\$45.13	\$45.13
300417201530000	S17, T20 N, R06 W, Ares TR C NW4 CO'S #3232970	\$24.08	\$45.13	\$45.13
300417201550000	S17, T20 N, R06 W, C.O.S. 425904B, TR IN S12 NW	\$24.08	\$45.13	\$45.13
300417201570000	S17, T20 N, R06 W, C.O.S. 425903, PARCEL C, TR IN SENW LESS CO'S #425904B	\$24.08	\$45.13	\$45.13
300417201590000	VANDENBERGH SUBD (AUGUSTA) S17, T20 N, R06 W, BLOCK 1, Lot 4	\$24.08	\$45.13	\$45.13
300417201610000	VANDENBERGH SUBD (AUGUSTA) S17, T20 N, R06 W, BLOCK 1, Lot 2	\$24.08	\$45.13	\$45.13
300417201630000	VANDENBERGH SUBD (AUGUSTA) S17, T20 N, R06 W, BLOCK 1, Lot 1	\$24.08	\$45.13	\$45.13
300417201650000	VANDENBERGH SUBD (AUGUSTA) S17, T20 N, R06 W, BLOCK 1, Lot 1 - 1	\$24.08	\$45.13	\$45.13
300417201670000	VANDENBERGH SUBD (AUGUSTA) S17, T20 N, R06 W, BLOCK 1, Lot 12	\$24.08	\$45.13	\$45.13
300417201690000	VANDENBERGH SUBD (AUGUSTA) S17, T20 N, R06 W, BLOCK 1, Lot 11	\$24.08	\$45.13	\$45.13
300417201710000	VANDENBERGH SUBD (AUGUSTA) S17, T20 N, R06 W, BLOCK 1, Lot 7 - 10	\$24.08	\$45.13	\$45.13
300417201730000	AUGUSTA PLAT MARKS, S17, T20 N, R06 W, TR IN S23 SENW BTW BROADWAY & LAURA PM 112 165' X 150'	\$24.08	\$45.13	\$45.13
300417201750000	AUGUSTA PLAT MARKS, S17, T20 N, R06 W, TR IN SENW PM 222 100' X 150'	\$24.08	\$45.13	\$45.13
300417201770000	S17, T20 N, R06 W, TR IN SENW 100' X 150'	\$24.08	\$45.13	\$45.13
300417201790000	S17, T20 N, R06 W, TR IN SENW PM W 1, 100' X 150'	\$24.08	\$45.13	\$45.13
300417201810000	VANDENBERGH SUBD (AUGUSTA) S17, T20 N, R06 W, TR IN SENW	\$24.08	\$45.13	\$45.13
300417201830000	S17, T20 N, R06 W, TR 220 TR IN SENW CHAMPIOR 145X2 1976	\$24.08	\$45.13	\$45.13
300417201850000	S17, T20 N, R06 W, C.O.S. 320440, TR IN SENW PM W2	\$24.08	\$45.13	\$45.13
300417201870000	S17, T20 N, R06 W, C.O.S. 320440, TR IN SENW PM W 2	\$24.08	\$45.13	\$45.13
300417201890000	AUGUSTA PLAT MARKS, S17, T20 N, R06 W, PM 7A TR IN SENW	\$24.08	\$45.13	\$45.13
300417201910000	AUGUSTA PLAT MARKS, S17, T20 N, R06 W, TR IN SENW SE PM 71 75X 150	\$24.08	\$45.13	\$45.13
300417201930000	AUGUSTA PLAT MARKS, S17, T20 N, R06 W, TR IN SENW PM MC 3	\$24.08	\$45.13	\$45.13
300417201950000	AUGUSTA PLAT MARKS, S17, T20 N, R06 W, TR IN SENW	\$24.08	\$45.13	\$45.13
300417201970000	S17, T20 N, R06 W, TR A & B IN SENW C6 #4640396 END OF LAURA ST	\$24.08	\$45.13	\$45.13
300417301420000	AUGUSTA PLAT MARKS, S17, T20 N, R06 W, TR IN NEW SW BLK 10 PM 41 PM 52-PM 72	\$24.08	\$45.13	\$45.13
300417301440000	AUGUSTA PLAT MARKS, S17, T20 N, R06 W, MAKE CHICKASHA, MODEL BLAIRHOUSE PM 41L TR IN NEW SW 14X60 1360	\$24.08	\$45.13	\$45.13
300417301460000	AUGUSTA PLAT MARKS, S17, T20 N, R06 W, TR IN NEW SW W OF MAIN ST PM 41 M	\$24.08	\$45.13	\$45.13
30040620101AG00	800, T20 N, R06 W, W2 NW NEW SW NE SENW PT SELESS RW TR IN NW NE TR IN SESE 75 X 100	\$24.08	\$45.13	\$45.13
30040620101AG00	808, T20 N, R06 W, PT SW SW SW	\$24.08	\$45.13	\$45.13
30041720101AG00	S17, T20 N, R06 W, PT NEW PM S2 NW N & W OF G N	\$24.08	\$45.13	\$45.13
		\$6,335.67	\$11,868.19	\$11,868.19

Total Annual Assessment