

RESOLUTION 2011 - 21

**A RESOLUTION LEVYING AND ASSESSING A TAX UPON ALL  
BENEFITED PROPERTY WITHIN THE CRESTWOOD GREEN ESTATES  
RURAL IMPROVEMENT DISTRICT NO. 2010-2**

WHEREAS, the Board of County Commissioners properly created and established the Crestwood Green Estates Rural Improvement District No. 2010-2, through Resolution 2010-357; and

WHEREAS, MCA §7-12-2158, provides that the Board of County Commissioners shall by resolution levy and assess a tax upon all benefited property in a district created for such purpose; and

WHEREAS, Resolution 2010-328 provides a mechanism for assessing benefited properties based upon the benefits received; and

WHEREAS, the property owners of lots within the Crestwood Green Estates Rural Improvement District were notified pursuant to MCA §7-12-2159; and

NOW, THEREFORE, BE IT RESOLVED by the Board of County Commissioners of Lewis and Clark County, that a total annual assessment of \$12,478.06, equaling \$328.37 per lot per year, shall be levied and assessed upon all benefited property within the boundaries of Rural Improvement District No. 2010-2.

BE IT FURTHER RESOLVED that a geocode, the name of each owner, legal description, and the amount of annual assessment for each parcel is contained on Exhibit "A", attached hereto.

BE IT FURTHER RESOLVED that the assessment amount contained on attached Exhibit "A" shall be made in two equal payments by the day and month specified on the annual tax notice. Payments made after the specified dates shall be delinquent.

DATED this 20TH day of JANUARY, 2011.




Lewis & Clark County

COUNTY


**3200093**


Page: 1 of 4  
01/20/2011 03:51P  
Bk-M43 Pg-1889

BOARD OF COUNTY COMMISSIONERS  
LEWIS AND CLARK COUNTY

  
Derek Brown, Chairman

ATTEST:

  
Paulette J. DeHart, Clerk of the Board



# EXHIBIT 'A'

Property Identification Number	Owner Name	Legal Description of Lot, Tract or Parcel	Estimated Annual Assessment
199531102010000	PALMER CRAIG & AMANDA	CRESTWOOD GREEN ESTATES, Lot 013, COS #3012734	\$328.37
199531102050000	LAMBRECHT MARK R & AMY M	CRESTWOOD GREEN ESTATES, Lot 014, COS #3012734	\$328.37
199531102100000	HAYES MATTHEW J & MANDY D	CRESTWOOD GREEN ESTATES, Lot 015, COS #3012734	\$328.37
199531102150000	GANTZ ROSANNE E	CRESTWOOD GREEN ESTATES, Lot 016, COS #3012734	\$328.37
199531102200000	SCHNEIDER JAMES C & BEVERLY G	CRESTWOOD GREEN ESTATES, Lot 017, COS #3012734	\$328.37
199531102250000	BELCOURT DEAN A & ELIZABETH R	CRESTWOOD GREEN ESTATES, Lot 012, COS #3012734	\$328.37
199531102300000	SMITH DONNA M	CRESTWOOD GREEN ESTATES, Lot 005, COS #3012734	\$328.37
199531102350000	BLATTIE L HAROLD & BETTY L	CRESTWOOD GREEN ESTATES, Lot 004, COS #3012734	\$328.37
199531202010000	PETROSKI FAMILY TRUST	CRESTWOOD GREEN ESTATES, Lot 003, COS #3012734	\$328.37
199531202050000	WATSON WILLIAM & PAMELA	CRESTWOOD GREEN ESTATES, Lot 006, COS #3012734	\$328.37
199531202100000	POLETTE TED A & RONNA	CRESTWOOD GREEN ESTATES, Lot 011, COS #3012734	\$328.37
199531202150000	WILLIAMS BRADLEY D & PATRICIA L	CRESTWOOD GREEN ESTATES, Lot 018, COS #3012734	\$328.37
199531202200000	STUBER THOMAS J & ELIZABETH L	CRESTWOOD GREEN ESTATES, Lot 019, COS #3012734	\$328.37
199531202250000	WILSON STEVEN T & SHARON L	CRESTWOOD GREEN ESTATES, Lot 010, COS #3012734	\$328.37



**3200093**

Page: 2 of 4  
01/20/2011 03:51P  
COUNTY  
Lewis & Clark County  
8k-M43 Pg-1889


**EXHIBIT 'A'**

199531202300000	SATHER MYRON H & CHARLOTTE L	CRESTWOOD GREEN ESTATES, Lot 007, COS #3012734	\$328.37
199531202350000	DOMME GEORGE L	CRESTWOOD GREEN ESTATES, Lot 002, COS #3012734	\$328.37
199531203010000	BECK THOMAS A & MARLENE J	CRESTWOOD GREEN ESTATES, Lot 001, COS #3012734	\$328.37
199531203050000	PELC MICHAEL E	CRESTWOOD GREEN ESTATES, Lot 008, COS #3012734	\$328.37
199531203100000	JOSE ROBERT J & DEBRA D	CRESTWOOD GREEN ESTATES, Lot 009, COS #3012734	\$328.37
199531203150000	MALEE THOMAS M II & CATHEE R	CRESTWOOD GREEN ESTATES, Lot 020, COS #3012734	\$328.37
199531203200000	BRINDELL JOHN C III & ANGEL N	CRESTWOOD GREEN ESTATES, Lot 021, COS #3012734	\$328.37
199531203250000	PRENDERGAST WILLIAM J JR & KATHLEEN	CRESTWOOD GREEN ESTATES, Lot 022, COS #3012734	\$328.37
199531410010000	BRELIN STANTON E II & REBECCA	CRESTWOOD GREEN ESTATES, Lot 036, COS #3012734	\$328.37
199531410050000	BRELIN STANTON E II & REBECCA	CRESTWOOD GREEN ESTATES, Lot 037, COS #3012734	\$328.37
199531410100000	WARD MICHAEL & KELSEY	CRESTWOOD GREEN ESTATES, Lot 038, COS #3012734	\$328.37
199531410150000	NEWHALL WESLEY G & DONNA M	CRESTWOOD GREEN ESTATES, Lot 033, COS #3012734	\$328.37
199531410200000	BISOM PAUL T & BETTY D	CRESTWOOD GREEN ESTATES, Lot 032, COS #3012734	\$328.37
199531410250000	SPENCER KYLE G & JONETTE M	CRESTWOOD GREEN ESTATES, Lot 025, COS #3012734	\$328.37
199531410300000	OPITZ CHAD R & ANGELA D	CRESTWOOD GREEN ESTATES, Lot 026, COS #3012734	\$328.37
199531410350000	FITZPATRICK GENE J & CHRISTINE M	CRESTWOOD GREEN ESTATES, Lot 027, COS #3012734	\$328.37


  
**3200093**
  
 Page: 3 of 4
   
 01/20/2011 03:51P
   
 Lewis & Clark County
   
 Bk-143 Pg-1889

**EXHIBIT 'A'**

19953141040000	D'AMBRA MICHAEL T II	CRESTWOOD GREEN ESTATES, Lot 031, COS #3012734	\$328.37
19953141045000	COUTTS ALEXANDER D & JOAN	CRESTWOOD GREEN ESTATES, Lot 030, COS #3012734	\$328.37
19953141050000	HASH DAN T & SANDRA R	CRESTWOOD GREEN ESTATES, Lot 028, COS #3012734	\$328.37
19953141055000	KENNEY SEAN V	CRESTWOOD GREEN ESTATES, Lot 029, COS #3012734	\$328.37
19953141101000	FIKUM WAYNE A	CRESTWOOD GREEN ESTATES, Lot 024, COS #3012734	\$328.37
19953141105000	TIMM ADOLPH & KIMBERLY	CRESTWOOD GREEN ESTATES, Lot 034, COS #3012734	\$328.37
19953141100000	SPERLE SCOTT ALLEN & KARA LYNN	CRESTWOOD GREEN ESTATES, Lot 035, COS #3012734	\$328.37
19953141115000	STEINER DARREN W & NANCIE A	CRESTWOOD GREEN ESTATES, Lot 023, COS #3012734	\$328.37
<b>Total Estimated Annual Assessment</b>			<b>\$12,478.06</b>



**3200093**  
Page: 4 of 4  
01/20/2011 03:51P  
COUNTY  
Lewis & Clark County  
Bk-M43 Pg-1889