

RESOLUTION 2023-21

A RESOLUTION ESTABLISHING PRECINCT BOUNDARIES IN LEWIS AND CLARK COUNTY

WHEREAS, 13-3-102, MCA, states that when changes are required to make precinct boundaries conform to legislative district boundaries following the adoption of a districting and apportionment plan under Article V, Section 14, of the 1972 Montana Constitution or other district boundaries changed by the districting and apportionment plan, the changing of precinct boundaries must be accomplished within 45 days of the filing of the final plan; and


WHEREAS, the final legislative redistricting plan was filed on February 22, 2023; and

WHEREAS, The officials responsible for preparing a districting and apportionment plan have considered the problems of conforming present precinct boundaries to the new districts.

NOW, THEREFORE, BE IT RESOLVED by the Board of County Commissioners that the precinct boundaries are hereby defined, identified, and numbered attached hereto as "Exhibit A" by this reference made a part of.

DATED this 6TH day of APRIL, 2023

LEWIS AND CLARK COUNTY
BOARD OF COMMISSIONERS



Tom Rolfe, Chair

ATTEST:



Amy Reeves, Clerk for the Board

Attachment: Exhibit A

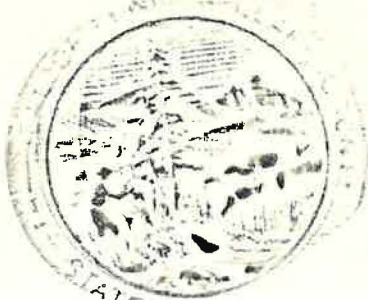
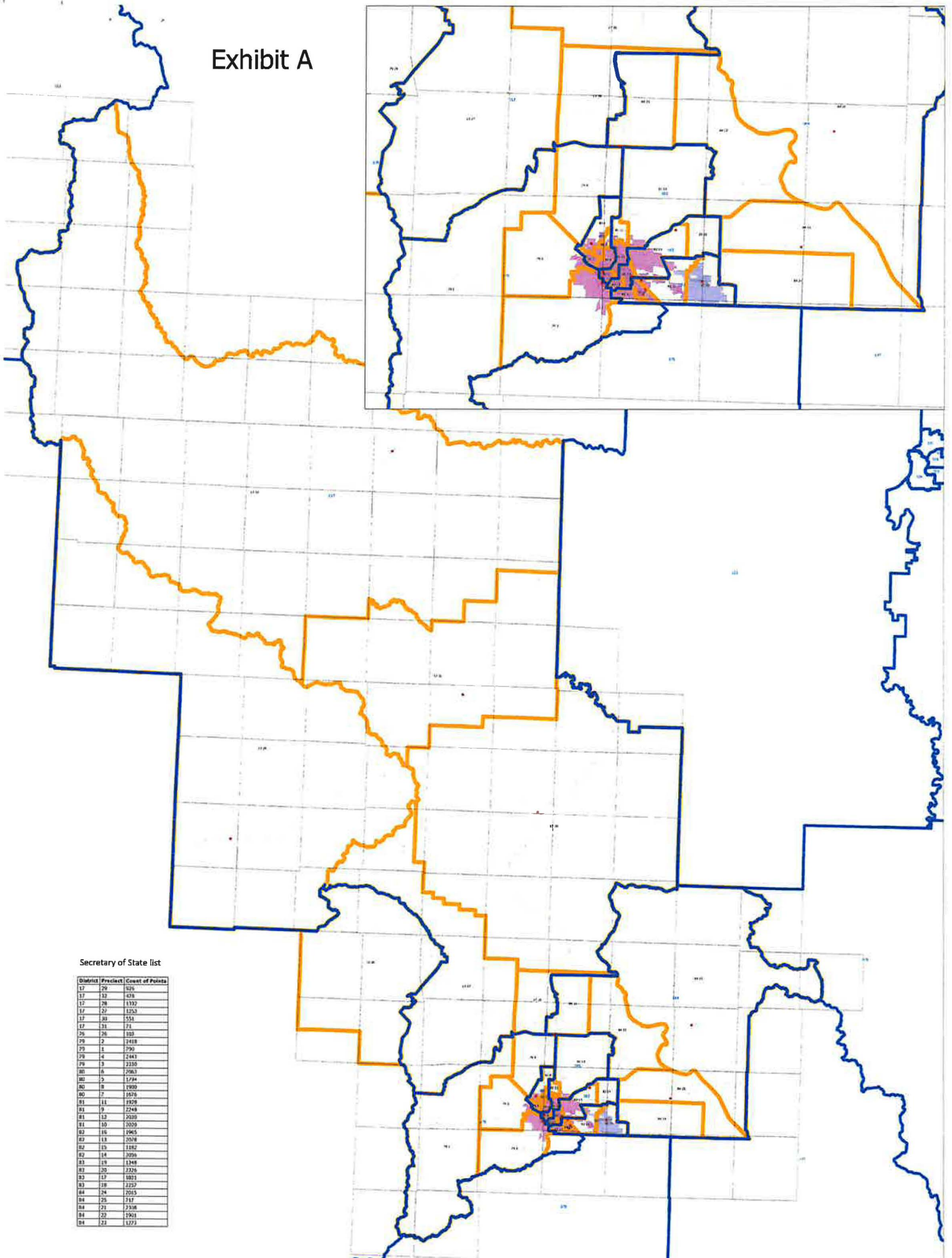
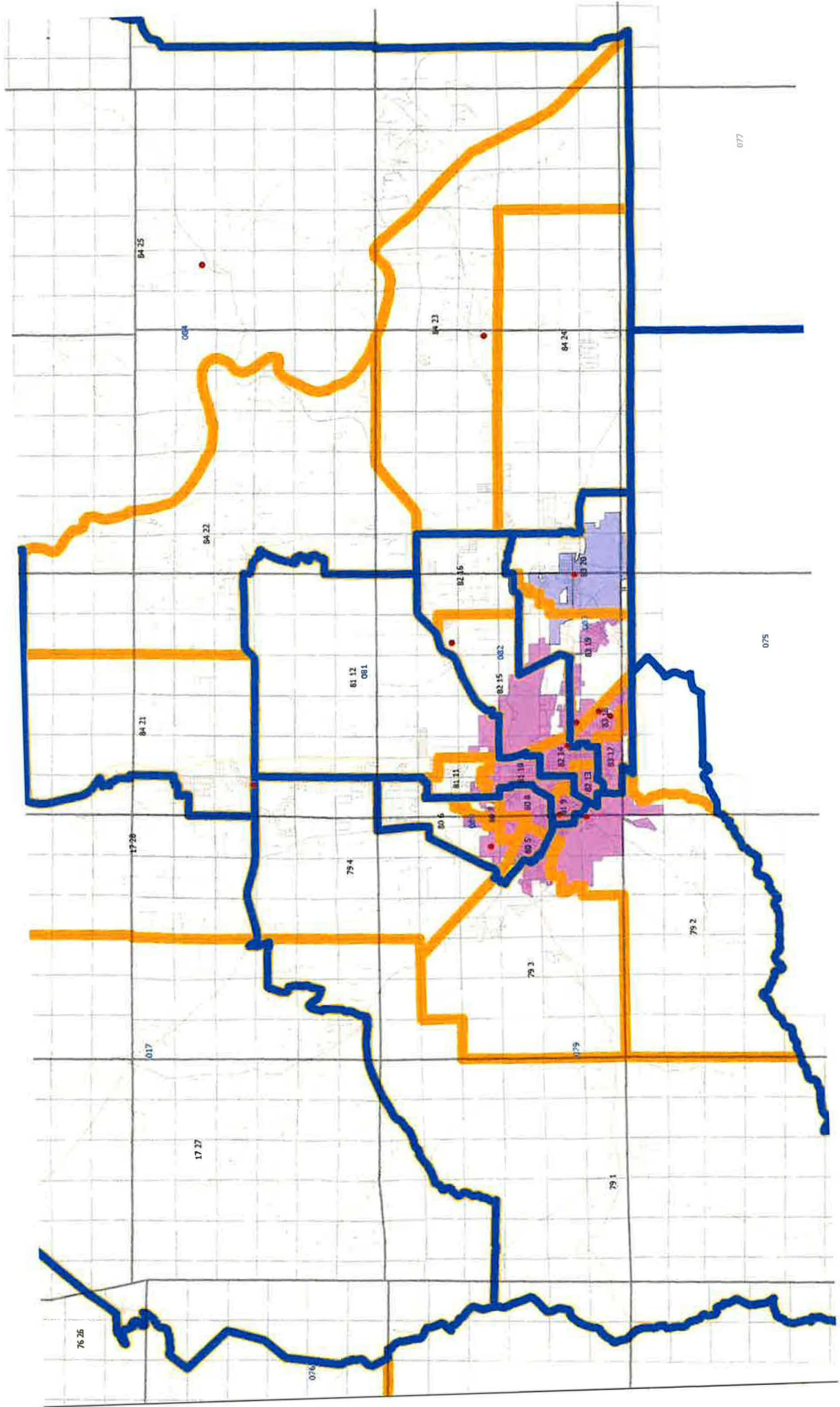


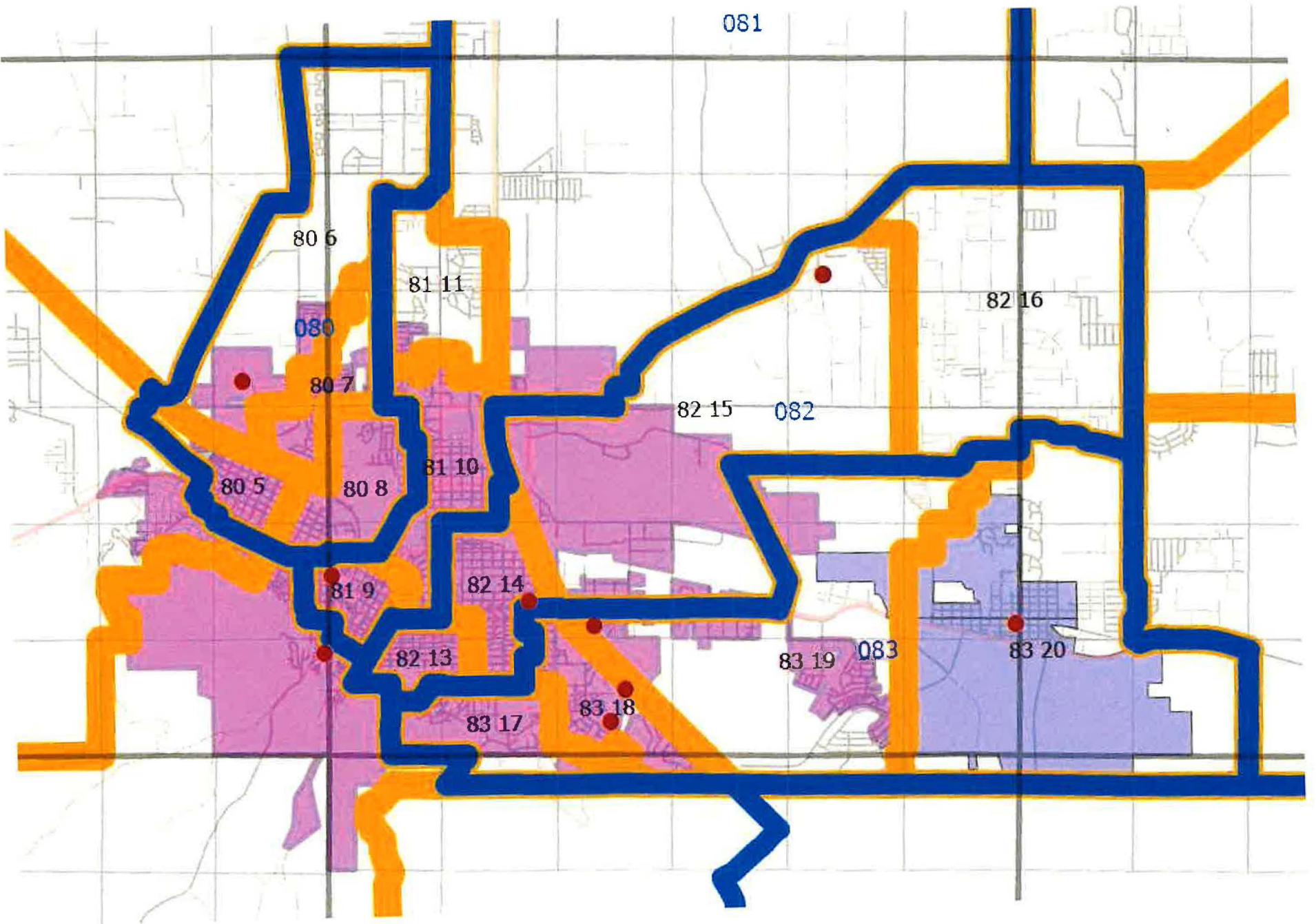
Exhibit A



Secretary of State list

District	Precinct	Count of Points
17	29	926
17	32	438
17	26	1332
17	27	1323
17	30	551
17	31	71
25	26	103
25	2	1418
25	1	790
29	4	2443
29	3	2330
35	6	1763
35	5	1734
35	8	1930
35	7	1676
35	11	1929
35	9	2249
35	12	2039
35	10	2029
35	16	1965
35	13	2038
35	15	1882
35	14	2026
35	18	1948
35	20	2226
35	17	1673
35	19	2252
35	24	2035
35	25	718
35	21	2308
35	22	1921
35	23	1277





<u>Count of Points</u>		
<u>District</u>	<u>Precinct</u>	<u>(Voter Count)</u>
79	1	790
79	2	2418
79	3	2230
79	4	2443
80	5	1794
80	6	2063
80	7	1676
80	8	1900
81	9	2248
81	10	2020
81	11	1928
81	12	2030
82	13	2078
82	14	2056
82	15	1182
82	16	1965
83	17	1821
83	18	2257
83	19	1348
83	20	2326
84	21	2308
84	22	1901
84	23	1273
84	24	2015
84	25	717
76	26	103
17	27	1253
17	28	1332
17	29	926
17	30	551
17	31	71
17	32	478

<u>Count of Points</u>		
<u>District</u>	<u>Precinct</u>	<u>(Voter Count)</u>
17	29	926
17	32	478
17	28	1332
17	27	1253
17	30	551
17	31	71
76	26	103
79	2	2418
79	1	790
79	4	2443
79	3	2230
80	6	2063
80	5	1794
80	8	1900
80	7	1676
81	11	1928
81	9	2248
81	12	2030
81	10	2020
82	16	1965
82	13	2078
82	15	1182
82	14	2056
83	19	1348
83	20	2326
83	17	1821
83	18	2257
84	24	2015
84	25	717
84	21	2308
84	22	1901
84	23	1273