

RESOLUTION 2022 - 94

**A RESOLUTION PROVIDING FOR THE ANNUAL TAX LEVY IN MILLS
FOR THE FISCAL YEAR JULY 1, 2022 THROUGH JUNE 30, 2023**

WHEREAS, 7-6-4036, MCA, requires the Board of County Commissioners to fix its tax levy by the later of the 1st Thursday after the 1st Tuesday in September or within 30 calendar days after receiving certified taxable values; and

WHEREAS, 15-10-201, MCA requires the Board of County Commissioners to fix its tax levy in mills and tenths and hundredths of mills; and

WHEREAS, 15-10-420, MCA, provides that the Board of County Commissioners may:

- Impose a mill levy sufficient to generate the amount of property taxes actually assessed in the prior year on previously existing property plus one-half of the average rate of inflation for the prior 3 years;
- Adjust the levy for decreased reimbursements and reimbursed loss of tax base;
- Carry forward the authority to impose the authorized levy; and
- Apply the levy plus any additional levies authorized by the voters to all property in the governmental unit including newly taxable property; and

WHEREAS, 15-10-420 (1b) provides that the Board of County Commissioners may carry forward the authority to impose the number of mills equal to the difference between the actual number of mills imposed and the maximum number of mills authorized to be imposed. The mill authority carried forward may be imposed in a subsequent tax year; and

WHEREAS, the Fiscal Year 2023 budget provides for the County to levy all of its authorized tax levy under 15-10-420, MCA; and

WHEREAS, The Marysville Fire District levy for FY2023 is 97.04 mills, a decrease from the maximum allowed by 15-10-420, MCA, of 109.14; and

WHEREAS, The Treasure State Acres Park District levy for FY2023 is 8.63 mills, a decrease from the maximum allowed by 15-10-420, MCA, of 21.58; and

WHEREAS, the Valley Mosquito District levy for FY2023 is 5.95 mills, a decrease from the maximum allowed by 15-10-420, MCA, of 6.14; and

WHEREAS, The Craig Mosquito District levy for FY2023 is 6.30 mills, a decrease from the maximum allowed by 15-10-420, MCA, of 8.16; and

WHEREAS, 2-9-212, MCA, provides authority to increase the County's property tax levy to cover the current increase in group health insurance premiums, and this



authority is not subject to the mill levy limitation imposed by 15-10-420, MCA; and

WHEREAS, the Fiscal Year 2023 budget provides for \$1,568,545, or 9.50 mills to be levied for group health insurance premiums for FY2023, a decrease from the maximum allowed of \$2,653,640, as allowed under 2-9-212, MCA

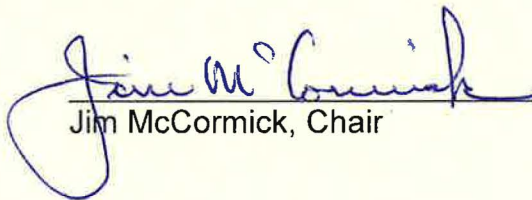
WHEREAS, the County Commission has approved the operating budget for fiscal year 2023 and computed the amount of taxes, fees, and assessments needed to fund the fiscal year 2022-2023 budget; and


NOW, THEREFORE, BE IT RESOLVED by the Board of County Commissioners of Lewis and Clark County that the mills set forth in the amended levy sheet (Attachment A) are approved and ordered to be levied.

NOW, THEREFORE, BE IT FURTHER RESOLVED by the Board of County Commissioners of Lewis and Clark County that, in accordance with 15-10-420(1b), MCA, the full-authorized tax levy has been levied, except for 6.57 mills for the permissive health levy, 12.10 mills for the Marysville Fire District, 12.95 mills for the Treasure State Acres Park District, .19 mills for the Valley Mosquito District and 1.86 mills for the Craig Mosquito District. The Commission will carry forward the authority to levy these mills in future years.


DATED this 8th day of September, 2022.

LEWIS AND CLARK COUNTY
BOARD OF COMMISSIONERS


Jim McCormick, Chair


ATTEST


Amy Reeves, Clerk of the Board



Lewis and Clark County, Montana 2022 - 2023 MILL LEVIES

Attachment A

SPECIAL MILLAGES:			
	HLNA	CITY OF HELENA	166.87
	HG08	CITY OF HELENA - G.O.	7.00
	EHLN	CITY OF EAST HELENA	228.42
	UNIV	STATE UNIVERSITY	6.00
	SEQL	STATE EQUALIZATION	40.00
	VTCH	VOCATIONAL TECHNOLOGY	1.50
	LCCY	COUNTY (INSIDE CITY)	198.56
	LCCY	COUNTY (OUTSIDE CITY)	235.24

COUNTY MILLAGE BREAKDOWN:		
INSIDE INCORPORATED CITIES:		
ALLP	ALL-PURPOSE	35.12
CEAG	COUNTY EXTENSION	1.37
DETS	DETENTION SERVICES	21.02
DCDS	DETENTION CENTER DEBT SERVICE	3.87
DVNS	DIVERSION SERVICES	5.52
DIST	DISTRICT COURT	3.49
EINS	PERMISSIVE MEDICAL LEVY	9.50
ENTL	ENTITLEMENT LEVY	17.97
FAIR	FAIRGROUNDS	3.32
HLTH	CITY COUNTY HEALTH	7.81
SRSL	SHERIFF RETIREMENT	1.55
LBYS	LIBRARY	21.84
MTHL	MENTAL HEALTH	0.71
PARK	PARKS	0.10
SCTZ	SENIOR CITIZENS	1.10
SFTY	PUBLIC SAFETY	62.73
SARM	SEARCH AND RESCUE-MAINTENANCE	0.99
SARD	SEARCH AND RESCUE-DEBT SERVICE	0.55
TOTAL		198.56
OUTSIDE INCORPORATED CITIES:		
TOTAL FROM INSIDE INCORPORATED CITIES		
PLAN	PLANNING	3.02
ROAD	ROAD	33.66
EMRG	EMERGENCY/DISASTER	0.00
TOTAL		235.24

SCHOOL MILLAGE BREAKDOWN:		
COUNTY SCHOOL LEVIES:		
CELM	COUNTY ELEMENTARY	33.00
CERT	ELEMENTARY RETIREMENT	26.27
CHGH	COUNTY HIGH SCHOOL	22.00
CHTR	SCHOOL TRANSPORTATION	2.79
CHRT	HIGH SCHOOL RETIREMENT	14.22
TOTAL		98.28

MILLAGE BY SCHOOL DISTRICT:			
		SCHOOLS	TOTAL
SD01	SCHOOL DISTRICT #1, 2C, 3C	431.71	804.14
SD10	SCHOOL DISTRICT #1 OUT, 2	431.71	666.95
SD04	SCHOOL DISTRICT #4	281.51	516.75
SD09	SCHOOL DISTRICT #9	437.69	864.67
SD90	SCHOOL DISTRICT #9 OUT	437.69	672.93
SD9C	SCHOOL DISTRICT #9C	437.69	810.12
SD13	SCHOOL DISTRICT #13	237.40	472.64
SD27	SCHOOL DISTRICT #27	252.68	487.92
SD38	SCHOOL DISTRICT #38	270.32	505.56
SD45	SCHOOL DISTRICT #45	326.83	562.07

SPECIAL DISTRICT FEES AND MILLAGES:			
FIRE DISTRICTS AND AREAS:			
3006	AUGUSTA FIRE	20.52	
3018	AUGUSTA FSA (Structure)	FEE	Variable
3010	BAXENDALE	48.05	
3007	BIRDSEYE	61.66	
3005	CANYON CREEK	29.69	
3014	DEARBORN FSA(Dwelling)	FEE	Variable
3009	EASTGATE	49.88	
3001	EAST VALLEY	23.88	
3002	LEWIS & CLARK(consid with West Valley-7-1-2022	18.86	
3004	LINCOLN	27.46	
3012	MARYSVILLE	97.04	
3019	MONTANA CITY	21.45	
3020	TRI-LAKES FSA(Structure)	FEE	Variable
3003	WESTSIDE FSA (Structure-\$50 taxable)	FEE	Variable
3002	WEST VALLEY	18.86	
3016	WOLF CRK/CRAIG FSA (Structure-\$50 taxable)	FEE	Variable
3015	YORK FSA (Structure)	FEE	\$250.00
LANDFILL DISTRICTS:			
8014	AUGUSTA	\$130.00	
8014A-G	- over 1.5 Tons	Variable	
8001	LINCOLN - Residential	\$100.00	
8001	- Equivalent Residential Unit	\$100.00	
2482	- MPAYT(\$5/yard over 12 yards)	\$5/yard	
8040	MARYSVILLE	\$79.00	
8003	SCRATCHGRAVEL - Residential	\$92.00	
8003	- Commercial	Volume	
2462	- PAYT(per # over 1.5 ton)	\$0.026 per #	
LIGHTING DISTRICTS:			
4002	MAYNARD	(per sq ft)	0.00860
4001	AUGUSTA	(per sq ft)	0.0022144
8009	PLEASANT VALLEY	(per sq ft)	0.01147
MOSQUITO CONTROL DISTRICTS:			
8006	HELENA VALLEY	5.95	
8019	CRAIG	6.30	

MISCELLANEOUS DISTRICTS:			
		(Fee/Lot)	(Fee/Lot)
		City	Outside
8000	WATER QUALITY DISTRICT:		
8012	inside city-residential	\$8.80	
	outside city-residential		\$10.75
	Commercial (Gallons/Day)		
8042A	1000-1999	\$35.16	
8042B	2000-4999	\$68.08	
8042C	5000-9999	\$175.78	
8042D	Greater than/equal 10,000	\$439.40	
8043A	1000-1999		\$42.97
8043B	2000-4999		\$85.94
8043C	5000-9999		\$214.84
8043D	Greater than/equal 10,000		\$488.29
2532	TEN MILE/PLSNT VLLY SEWER	FEE	\$789.77
2554	TEN MILE/PLSNT VLLY SEWER DELQ		Variable
8075	WOLF CREEK WASTEWATER		177.50
8077	WOLF CREEK WASTEWATER DELQ		Variable
2574	EAST HELENA DELQ		Variable
2558	EAST CLARK ST WASTEWATER 20YR		Variable
2559	EAST CLARK ST WASTEWATER 30YR		Variable
8013	SOIL CONSERVATION		1.69
8020	SOIL CONSERVATION PERMISSIVE MEDICAL		0.16
8002	AUGUSTA CEMETERY		1.95
2121	FORESTVALE CEMETERY		3.22
2518	OPEN SPACE LANDS		5.90
2110	TREASURE STATE PARK		8.63
2517	LINCOLN HOSPITAL DISTRICT		13.92
2520	LINCOLN AMBULANCE		9.61
	VALLEY IRRIGATION (per acre)		
8004	OPERATIONS	FEE	\$25.00
8022	P.A.C. PER HEAD	FEE	\$0.60
8023	Cattle PER HEAD	FEE	\$1.00
8008	FOREST FIRE	FEE	Variable

Lewis and Clark County, Montana 2022 - 2023 MILL LEVIES

Attachment A

SPECIAL DISTRICT FEES AND MILLAGES CONTINUED:			
RID MAINTENANCE DISTRICTS:		RID MAINTENANCE DISTRICTS (continued):	
2579	4x4	74.56	
2567	46 DEGREES NORTH	\$147.83	
2568	46 DEGREES NORTH FIRE SYSTEM	\$13.54	
2570	46 DEGREES NORTH PARKS	\$22.50	
2535	AMERICAN BAR	\$224.00	
2145	APPLEGATE	\$41.29	
2560	APPLEGATE MEADOWS	\$210.73	
2470	AUGUSTA	\$45.13	
2514	AUTUMN WIND	\$154.08	
2130	BEARTOOTH ROAD	\$125.00	
2495	BEL AIR ADDN	\$200.41	
2526	BIG SKY SUB	\$63.00	Undeveloped
2526		\$126.00	Developed
2135	BIG VALLEY	\$100.00	Undeveloped
2135		\$200.00	Developed
2544	BIG VALLEY-CABIN ROAD	\$184.96	
2153	BOUNDARY	\$13.75	
2540	BRIDGE CREEK	\$145.38	
2492	BROADWATER ESTATES	\$255.00	
2564	BUCKBOARD	\$302.06	
2515	BUFFALO HILLS	\$50.00	
2557	CAMELOT	\$111.84	
2569	CANYON FERRY CROSSING V FIRE SYSTEM	\$16.44	
2578	CANYON FERRY CROSSING V ROAD SYSTEM	\$318.86	
2549	CANYON RIDGE	\$494.29	
2131	COLORADO GULCH	\$110.99	Undeveloped
2131		\$216.96	Developed
2598	COUNTRYSIDE	\$105.00	
2594	COUNTRY WINDS FIRE SYSTEM	\$283.50	
2521	CRESTWOOD GREEN	\$430.00	
2136	EAGLE RIDGE	\$25.00	Undeveloped
2136		\$250.00	Developed
8016	EASTGATE I	\$75.00	
8017	EASTGATE II	\$75.00	
2516	ELKHORN	\$380.00	
2548	EMERALD RIDGE	\$215.84	
2140	EVERGREEN ESTATES	\$32.00	Undeveloped
2140		\$160.00	Developed
2528	FANTASY	\$134.45	Undeveloped
2528		\$269.18	Developed
2157	FAWN MEADOW	\$387.00	
2587	FLOOD CONTROL DETENTION POND	\$24.61	
2499	FOOTHILL	\$157.50	
2509	FOX CROSSING	\$170.00	
2550	FOX TROT	\$399.87	
2523	FRONTIER VILLAGE ESTATES	\$265.00	
2565	FRONTIER VILLAGE FIRE SYSTEM	\$28.30	
2161	GABLE ESTATES	\$198.93	
2572	GARDEN VALLEY	\$290.49	
2468	GILBERT	\$325.00	
2510	GLACIER POINT	\$151.00	
2155	GOLDEN ESTATES	\$300.00	
2529	GRAND VALLEY ESTATES	\$117.67	
2126	GRANDVIEW	\$68.36	
2489	GRASS-LAND	\$9.56	
2163	GREEN ACRES	\$300.00	
2498	GRUBER	\$0.00	
2143	HARRIS	\$240.00	
2593	HARVEST ACRES FIRE SYSTEM	\$52.50	
2596	HARVEST ACRES	\$336.99	
2590	HAUSER LAKE ESTATES	\$87.00	
2524	HAYFIELD ESTATES	\$307.85	
2561	HELENA VALLEY FLOOD MITIGATION	\$100.00	
2582	HERON CREEK ROAD	\$181.64	
2542	HILLVIEW	\$150.00	
2490	HOFF, LOT 3	\$263.16	
2556	HOLMBERG	\$400.00	
2575	KAMP FIRE SYSTEM	\$66.82	
2576	KAMP	\$354.38	
2148	LA CASA GRANDE	\$115.00	
2538	LAKE HOME CONDOMINIUM	\$122.91	
2588	LAKE HOME ROAD	\$47.81	
2117	LAMBKINS ROAD	\$0.00	(per sq. ft.)
2127	LANNING	\$73.92	
2141	LIME KILN	(Per Parcel)	\$220.00
2475	LINCOLN		\$59.45
2602	LONG GULCH		\$175.00
2571	LORAC		\$196.88
2488	LOWER ROSEMARY		\$17.74
2477	MAYNARD		\$46.86
2112	MIDDLEMAS		\$168.00
2154	MOUNT VISTA	Undeveloped	\$45.00
2154		Developed	\$180.00
2502	MUD SPRINGS		\$387.59
2159	MUNGER ROAD		\$28.51
2533	NORTH FORTY		\$164.65
2156	NORTH HILLS		\$141.83
2551	NORTHSTAR		\$159.39
2111	NORTH VALLEY DOWNS	(per sq. ft.)	\$0.00342
2142	OLEO ACRES	Undeveloped	\$30.00
2142		Developed	\$90.00
2465	ORO FINO PARK		\$80.00
2146	OROFINO SUBDIVISION		\$86.50
2531	PANORAMIC MEADOWS		\$103.75
2501	PIMLEY		\$298.20
2118	PINEHILLS		\$125.00
2149	PLEASANT VALLEY		\$125.00
2545	POWDER RIVER COURT		\$144.79
2105	PRICKLEY PEAR CREEK -1		\$26.30
2480	PRICKLEY PEAR CREEK -2		\$17.23
2481	PRICKLEY PEAR CREEK -3		\$79.66
2147	RANCHVIEW		\$200.00
2479	RAVEN ROAD	Undeveloped	\$150.00
2479		Developed	\$300.00
2586	RED FOX MEADOWS FIRE SYSTEM		\$72.60
2583	RED FOX MEADOWS ROAD		\$239.36
2584	RED FOX MEADOWS STORM WATER		\$23.98
2585	RED FOX MEADOWS TRAILS		\$31.89
2134	REDWING	Undeveloped	\$64.50
2134		Developed	\$180.00
2104	RIDDOCK		\$40.00
2595	RIMINI		\$87.00
2487	ROSEMARY ACRES		\$117.50
2483	ROSENDALE ROAD	Undeveloped	\$62.50
2483		Developed	\$375.00
2500	RYAN MINOR		\$0.00
2580	SADDLE ROCK		\$183.75
2566	SADDLE ROCK FIRE SYSTEM		\$83.33
2466	SCHMIDTVILLE		\$162.00
2151	SETTLER'S COVE		
2151	Fronting-Imp Rd	Undeveloped	\$63.63
2151	Fronting-Imp Rd	Developed	\$127.26
2151	Fronting-Unimpr Rd	Undeveloped	\$31.82
2151	Fronting-Unimpr Rd	Developed	\$63.63
2152	SILVER CREEK	Undeveloped	\$225.00
2152		Developed	\$450.00
2512	SKY VIEW		\$186.91
2491	SOUTH BOUNDARY II		\$145.89
2552	SOUTH FORESTVALE		\$149.70
2546	SOUTHBRIDGE		\$213.70
2507	SPRUCE		\$202.05
2553	STALLION RIDGE		\$200.00
2120	SUNNYVISTA	Undeveloped	\$93.75
2120		Developed	\$390.62
2150	TEN MILE		\$455.40
2122	TENNESON		\$38.00
2577	TILLY COURT		\$83.63
2525	TIMBERWORKS ESTATES		\$222.56
2115	TOWNVIEW ESTATES		\$220.00
2119	TREASURE STATE ACRES	(per sq. ft.)	\$0.0164715
2562	VALLEYVIEW FARMS		\$650.00
2472	VANDENBERG		\$330.00
2563	WALTER DRIVE		\$132.17
2519	WHEAT RIDGE		\$150.00
2581	WHEAT RIDGE PHASE III		\$227.26
2591	WILD WIND		\$155.00
2484	YORK ROAD		\$200.00

Lewis and Clark County, Montana 2022 - 2023 MILL LEVIES

Attachment A

SPECIAL DISTRICT FEES AND MILLAGES CONTINUED:							
RID BOND / LOAN:			Amount	RID BOND / LOAN (Continued):			Amount
2599	AUGUSTA		\$18.33	2603	LONG GULCH		\$294.00
2527	BIG SKY SUBD	Variable	Variable	2534	SETTLERS COVE		
2543	BIG VALLEY-CABIN ROAD		\$0.00	2534	Fronting-Imp Rd	Undeveloped	\$121.42
2555	CAMELOT		\$98.24	2534	Fronting-Imp Rd	Developed	\$242.83
2597	COUNTRYSIDE		\$123.03	2534	Fronting-Unimpr Rd	Undeveloped	\$60.71
2541	HILLVIEW		\$237.55	2534	Fronting-Unimpr Rd	Developed	\$121.42
2537	LAKE HOME CONDO		\$210.02	2573	SOUTH FORESTVALE		\$887.71
2589	LAKE HOME ROAD		\$301.41	2592	WILD WIND		\$85.00
2601	LAMBKINS	Variable	Variable	2486	WOODLAWN WASTEWATER	(per lot)	\$15.00
2600	LINCOLN		\$37.75	2506	WOODLAWN WATER	(per lot)	\$68.39