

**RESOLUTION 2021 - 38**  
**RESOLUTION NAMING BEACON LOOP**

**WHEREAS**, Section 76-1-102, MCA, enables local government to enact procedures which promote the health, safety and general welfare of the public; and,

**WHEREAS**, a coordinated system of addressing and road naming can accurately describe locations, providing for more efficient delivery of services by reducing response times and associated costs; and,

**WHEREAS**, the Lewis and Clark County Board of Commissioners (Commission) authorized the City-County Address Coordinator to: (1) administer a coordinated system of addressing and road naming in areas of the County, as needed; (2) charge appropriate fees for such services; and (3) maintain a dialogue with service providers to promote the implementation of the addressing and road naming system, pursuant to Resolution 2004-16; and,

**WHEREAS**, the City-County Address Coordinator may find it necessary to re-assign presently used addresses and road names in an effort to provide a coordinated and reliable system of identifying locations within the jurisdiction; and,

**WHEREAS**, every road with 3 or more structures shall be given a separate, unique name, pursuant to Section 4.13.1.a, Lewis and Clark County Public Works Manual; and,

**WHEREAS**, in April, 2020, a road naming request was initiated by Petra Meek to name an unnamed road beginning from Herrin Rd; and,

**WHEREAS**, the unnamed road is located in the NE ¼ of the SE ¼ of Section 11, T10N, R03W, traveling south from Herrin Rd approximately 1675'; and,

**WHEREAS**, the property is legally described as HERRIN RANCH TRACTS, S11, T10 N, R03 W, Lot 7 - 8, LESS 100' X 100' and HERRIN RANCH TRACTS, S11, T10 N, R03 W, Lot 7, TITLE # Y558320, MAKE WICK BUILDING; and,

**WHEREAS**, persons wishing to name an unnamed road must present a petition signed by a simple majority of abutting landowners who are in agreement with the prospective name, pursuant to Section 4.13.3.a, Lewis and Clark County Public Works Manual; and,

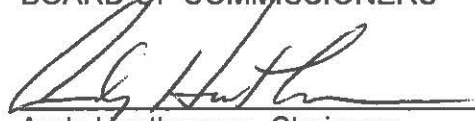
**WHEREAS**, on May 10, 2021, the Addressing Office received a signed petition from Petra Meek to name the unnamed road 'Beacon Lp'; and,


**NOW, THEREFORE, BE IT RESOLVED** that the unnamed road, located in the NE ¼ of the SE ¼ of Section 11, T10N, R03W, traveling south from Herrin Rd approximately 1675', Lewis and Clark County, Montana, is hereby named 'Beacon Lp' as shown on attached Exhibit "A".



DATED this 1 day of June 2021.

LEWIS AND CLARK COUNTY  
BOARD OF COMMISSIONERS

  
Andy Hunthausen, Chairman

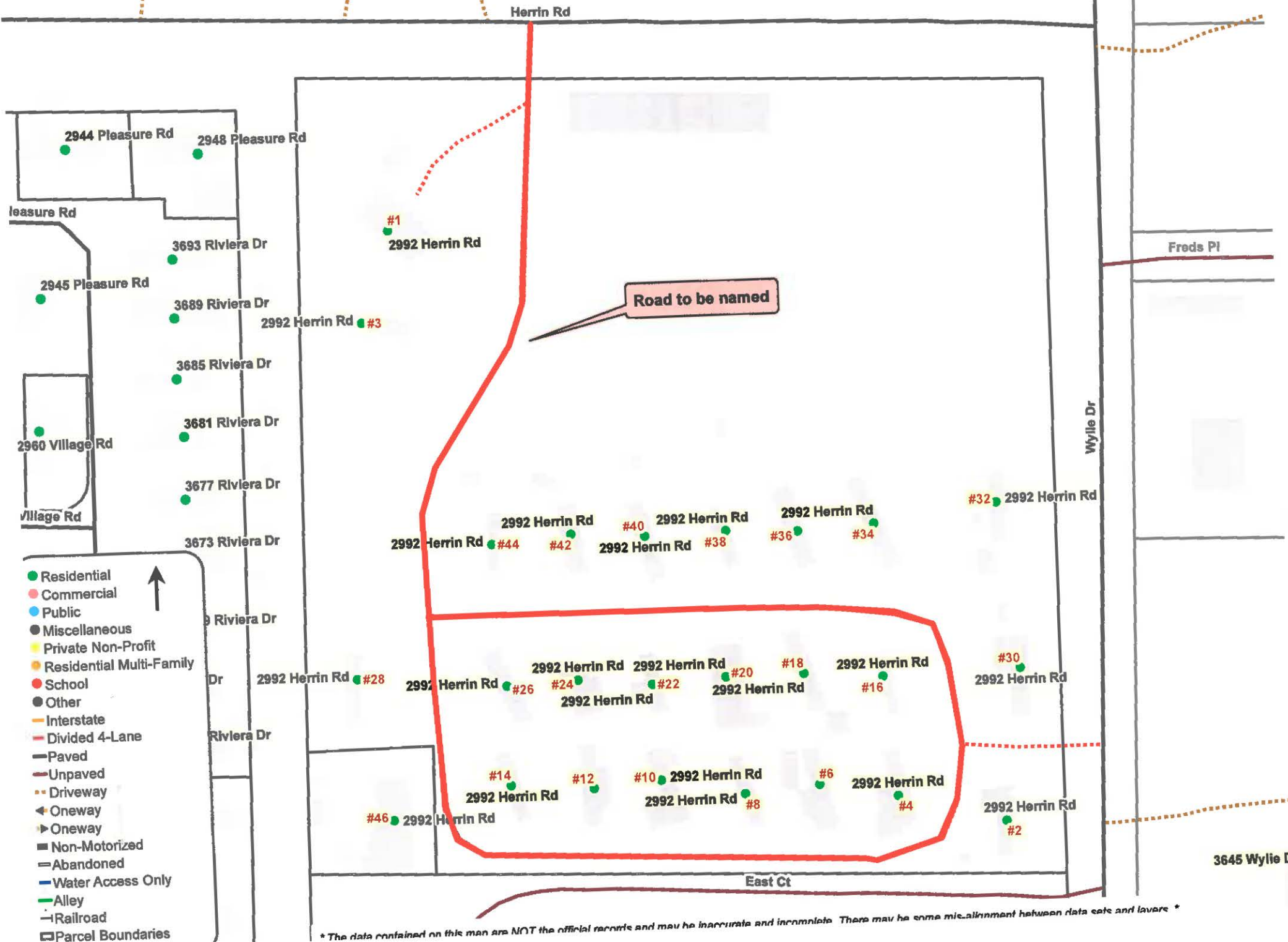


ATTEST:

  
Amy Reeves, Clerk of the Board

Attachments: Exhibit "A"

# Exhibit A



- Residential
- Commercial
- Public
- Miscellaneous
- Private Non-Profit
- Residential Multi-Family
- School
- Other
- Interstate
- Divided 4-Lane
- Paved
- Unpaved
- Driveway
- ◀ Oneway
- ▶ Oneway
- ▬ Non-Motorized
- ▬ Abandoned
- Water Access Only
- Alley
- Railroad
- ▭ Parcel Boundaries

\* The data contained on this map are NOT the official records and may be inaccurate and incomplete. There may be some mis-alignment between data sets and layers \*