

RESOLUTION 2021 - 106

RESOLUTION TO AMEND THE BOUNDARY OF THE PLEASANT VALLEY RURAL
IMPROVEMENT DISTRICT NO. 1997-1

WHEREAS, in accordance with MCA § 7-12-2161(4), the Board of County Commissioners (Commission) has the authority to change by resolution, not more than once a year, the boundaries of any maintenance district; and

WHEREAS, the Pleasant Valley Rural Improvement District (District) is currently maintaining initial improvements made as a result of subdivision; and

WHEREAS, property owners and persons with property interests within the District were notified of the amendment and public hearing, through publication and mail; and

WHEREAS, the boundary amendment will affect the northern, eastern and southern borders of the District and the following parcels (See Exhibit "A"):


1. Geocode: 05-1888-09-2-01-10-0000; S09, T10 N, R03 W, C.O.S. 626719/B, ACRES 11.01, TRACT A-1-A IN N2NW4
2. Geocode: 05-1888-09-2-02-20-0000; S09, T10 N, R03 W, C.O.S. 3238747, ACRES 27.47, GRASSLAND SUBD. NO. II, TRACT B1D-19
3. Geocode: 05-1888-08-1-02-03-0000; S08, T10 N, R03 W, C.O.S. 3175629, ACRES 18.44, TRACT A1, IN SE4NE4; and

WHEREAS, the number of parcels assessed within the District will remain unchanged.

NOW, THEREFORE, BE IT RESOLVED that the Commission does hereby amend the boundary of the Pleasant Valley Rural Improvement District No. 1997-1.

DATED this 14 day of December, 2021.

LEWIS AND CLARK COUNTY
BOARD OF COMMISSIONERS


Andy Hunthausen, Chair



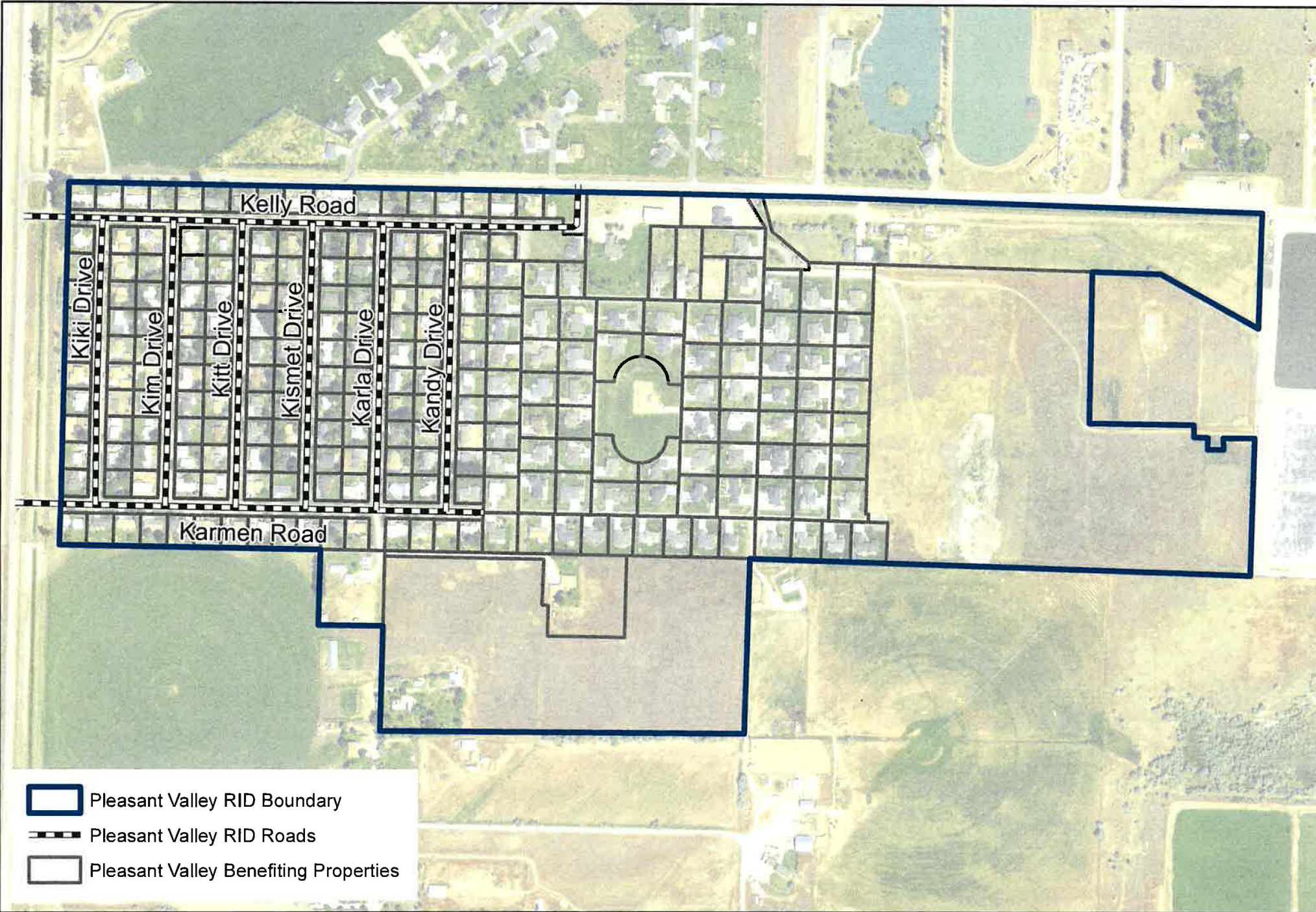
ATTEST:



Amy Reeves, Clerk of the Board

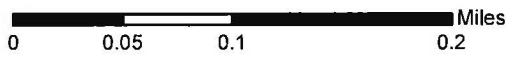
Attachments:
Exhibit "A"





Pleasant Valley Rural Improvement District

Exhibit "A"



Source Layer Credits: U.S. Department of Agriculture, Farm Services Agency, Aerial Photography, Field Office. Copyright (C) 2012 National Geographic Society.