

RESOLUTION 2020-27

RESOLUTION OF INTENTION TO AMEND THE TEN MILE CREEK ESTATES RURAL IMPROVEMENT DISTRICT NO. 1997-2

WHEREAS, the Lewis and Clark County Board of Commissioners (Commission) properly created and established the Ten Mile Creek Estates Rural Improvement District No. 1997-2 (the District), through the adoption of Resolution 1997-59; and

WHEREAS, it is the policy of the County Commission to follow the public process for creating a rural improvement district when a petition has been received to amend the District; and

WHEREAS, an additional parcel receives a benefit from the District, as disclosed by Certificate of Survey No. 550533-B; and

WHEREAS, Section 7-12-2161(4), MCA provides that the Board of County Commissioners may change the boundaries of any maintenance district, by resolution, not more than once per year; and

WHEREAS, a petition to amend the District for the purpose of increasing the annual assessment to \$455.40 per parcel per year to maintain roadways within the District was received by the Public Works Department, and the petition was signed by 62% of owners of benefited lots within the District boundary; and

WHEREAS, each parcel will be assessed an equal amount and if an increase occurs in the number of benefiting lots, tracts, or parcels within the boundary of the district, the assessment will be recalculated.


NOW, THEREFORE, BE IT RESOLVED that the Commission does hereby establish its intention to amend the Ten Mile Creek Estates Rural Improvement District No. 1997-2 for the purpose of equitably funding maintenance for roadways within the Ten Mile Creek Estates Subdivision.


BE IT FURTHER RESOLVED that the proposed amended district will include all lots within the Ten Mile Creek Estates Subdivision and a lot in the NW1/4 of Section 8, T10N, R03W of Certificate of Survey No. 550553-B, less mortgage tract of Certification of Survey No. 3130366. Proposed district boundaries are shown on Exhibit A and listed on Exhibit B, attached hereto and made a part hereof.

BE IT FURTHER RESOLVED that written protests will be received from persons owning real property within the proposed district for thirty (30) days after the first publication of notice, and that said protests must contain the printed landowner's name and address as it appears on the last assessment roll.

DATED this 11th day of June, 2020.

LEWIS AND CLARK COUNTY
BOARD OF COMMISSIONERS


Susann Good Geise, Chair



ATTEST:

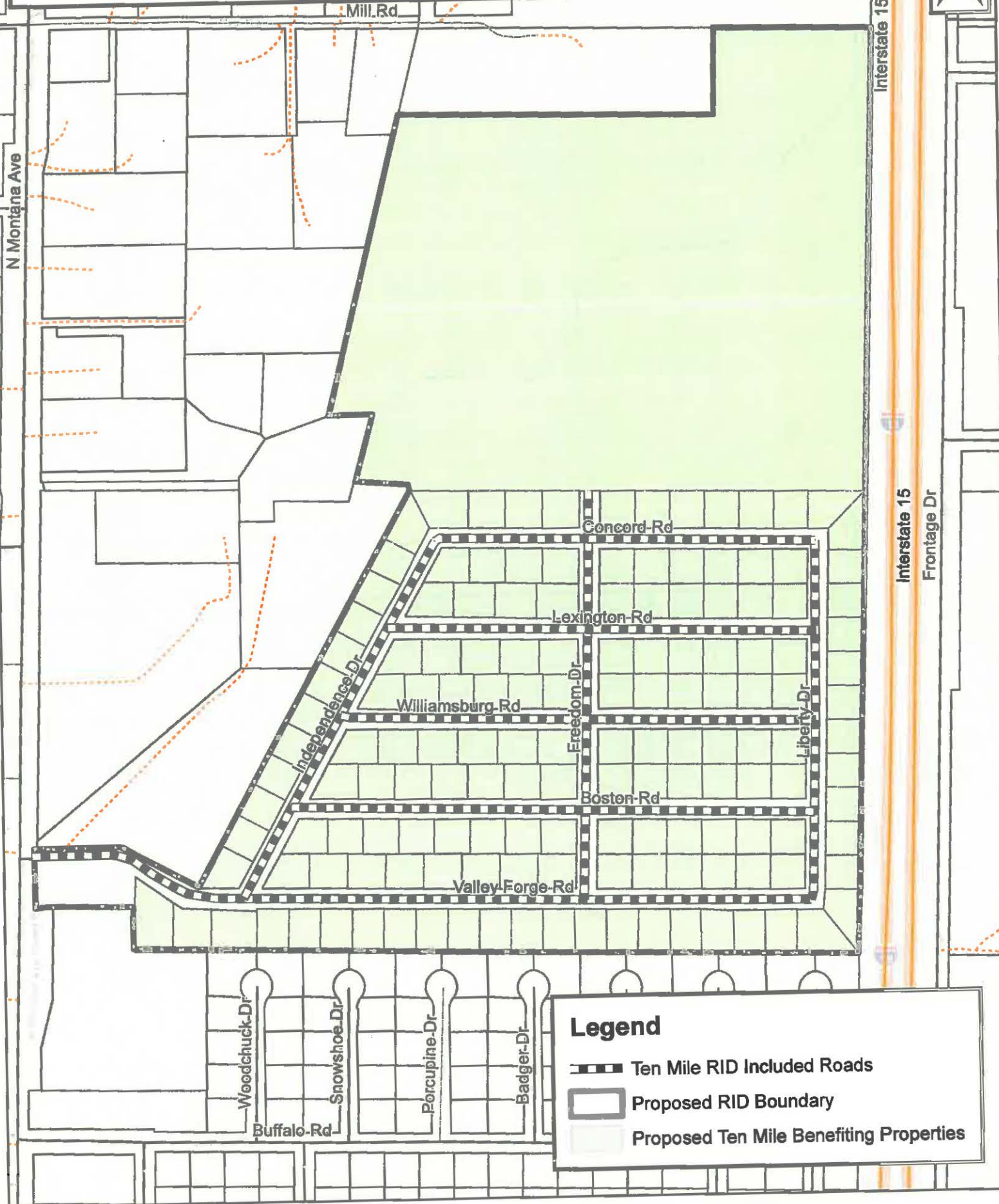


Paulette J. DeHart, Clerk of the Board

Attachments: Exhibit "A"
Exhibit "B"



Ten Mile Estates RID Amendment Exhibit "A"



Legend

-  Ten Mile RID Included Roads
-  Proposed RID Boundary
-  Proposed Ten Mile Benefiting Properties

N Montana Ave

Mill Rd

Interstate 15

Interstate 15

Frontage Dr

Woodchuck-Dr

Snowshoe-Dr

Porcupine-Dr

Badger-Dr

Buffalo-Rd

Concord-Rd

Lexington-Rd

Williamsburg-Rd

Freedom-Dr

Liberty-Dr

Boston-Rd

Valley Forge-Rd



Ten Mile Estates Exhibit "B"

	Assessment Code	Legal Description	Owner Name	Annual Assessment
1	12426	AMENDED TEN MILE CREEK ESTATES, S08, T10 N, R03 W, BLOCK 11, Lot 1, COS #522326	RICCI RICHARD N & HELEN M	\$455.40
2	17346	TEN MILE CREEK ESTATES, S08, T10 N, R03 W, BLOCK 1, Lot 1	BLOSSOM DEBRA	\$455.40
3	18222	TEN MILE CREEK ESTATES, S08, T10 N, R03 W, BLOCK 1, Lot 2, COS #294591	MATTHEWS GERALD R & GOYINS KELLIE	\$455.40
4	18223	TEN MILE CREEK ESTATES, S08, T10 N, R03 W, BLOCK 1, Lot 3, COS #294591	UTECHT THOMAS & PAIGE	\$455.40
5	18224	TEN MILE CREEK ESTATES, S08, T10 N, R03 W, BLOCK 1, Lot 4, COS #294591	TUSHINGHAM PENNY A	\$455.40
6	18225	TEN MILE CREEK ESTATES, S08, T10 N, R03 W, BLOCK 1, Lot 5, COS #294591	WELS CHARLES W & GLORIA J	\$455.40
7	18226	TEN MILE CREEK ESTATES, S08, T10 N, R03 W, BLOCK 1, Lot 6, COS #294591	LARSON GARY D & DEBRA D	\$455.40
8	18227	TEN MILE CREEK ESTATES, S08, T10 N, R03 W, BLOCK 1, Lot 7, COS #294591	CULLEN RON	\$455.40
9	18228	TEN MILE CREEK ESTATES, S08, T10 N, R03 W, BLOCK 1, Lot 8, COS #294591	PEASLEE RON & ANN M	\$455.40
10	18229	TEN MILE CREEK ESTATES, S08, T10 N, R03 W, BLOCK 1, Lot 9, COS #294591	JOHNSON KRISTIE L	\$455.40
11	18230	TEN MILE CREEK ESTATES, S08, T10 N, R03 W, BLOCK 1, Lot 10, COS #294591	KUEHNE MELVIN & CORA LEE	\$455.40
12	18231	TEN MILE CREEK ESTATES, S08, T10 N, R03 W, BLOCK 1, Lot 11, COS #294591	HEIN GWEN E & BENJAMIN J	\$455.40
13	18232	TEN MILE CREEK ESTATES, S08, T10 N, R03 W, BLOCK 1, Lot 12, COS #294591	LAMB DANIEL J & JENNIFER M	\$455.40
14	18233	TEN MILE CREEK ESTATES, S08, T10 N, R03 W, BLOCK 1, Lot 13, COS #294591	TOCCAFONDO JOHN	\$455.40
15	18234	TEN MILE CREEK ESTATES, S08, T10 N, R03 W, BLOCK 1, Lot 14, COS #294591	OLIVER DEARAH E	\$455.40
16	18235	TEN MILE CREEK ESTATES, S08, T10 N, R03 W, BLOCK 1, Lot 15, COS #294591	GARDNER MARTHA L & DAVID P &	\$455.40
17	18236	TEN MILE CREEK ESTATES, S08, T10 N, R03 W, BLOCK 1, Lot 16, COS #294591	GANNO WILLIAM LOUIS & LINDA M	\$455.40
18	18237	TEN MILE CREEK ESTATES, S08, T10 N, R03 W, BLOCK 2, Lot 1, COS #294591	SWENSON KEITH L & MARLENE J	\$455.40
19	18238	TEN MILE CREEK ESTATES, S08, T10 N, R03 W, BLOCK 2, Lot 2, COS #294591	TAVARY JOHN A & HAWBAKER DIANA	\$455.40
20	18239	TEN MILE CREEK ESTATES, S08, T10 N, R03 W, BLOCK 2, Lot 3, COS #294591	LEE MICHELLE	\$455.40
21	18240	TEN MILE CREEK ESTATES, S08, T10 N, R03 W, BLOCK 2, Lot 4, COS #294591	HOLNBECK STEPHEN R & BEVERLY J	\$455.40
22	18241	TEN MILE CREEK ESTATES, S08, T10 N, R03 W, BLOCK 2, Lot 5, COS #294591	BENDER JANET K & BARY D	\$455.40
23	18242	TEN MILE CREEK ESTATES, S08, T10 N, R03 W, BLOCK 2, Lot 6, COS #294591	FORGEY ALAN E & MAYNARD KAYLA D	\$455.40
24	18243	TEN MILE CREEK ESTATES, S08, T10 N, R03 W, BLOCK 2, Lot 7, COS #294591	SALLEY CHRISTOPHER B & LINDSAY R	\$455.40
25	18244	TEN MILE CREEK ESTATES, S08, T10 N, R03 W, BLOCK 2, Lot 8, COS #294591	UNDERWOOD DENNIS R & SUZANNE M	\$455.40
26	18245	TEN MILE CREEK ESTATES, S08, T10 N, R03 W, BLOCK 2, Lot 9, COS #294591	TAYLOR ARCHIE LUTHER & EDITH M	\$455.40
27	18246	TEN MILE CREEK ESTATES, S08, T10 N, R03 W, BLOCK 2, Lot 10, COS #294591	SUNDBERG CRAIG C & DIVINA	\$455.40
28	18247	TEN MILE CREEK ESTATES, S08, T10 N, R03 W, BLOCK 2, Lot 11, COS #294591	CARRELL GARY J	\$455.40
29	18248	TEN MILE CREEK ESTATES, S08, T10 N, R03 W, BLOCK 2, Lot 12, COS #294591	SCHIELE ROBIN D & HEATHER L	\$455.40
30	18249	TEN MILE CREEK ESTATES, S08, T10 N, R03 W, BLOCK 2, Lot 13, COS #294591	BRENNAN GABRIEL & MARGARET M	\$455.40
31	18250	TEN MILE CREEK ESTATES, S08, T10 N, R03 W, BLOCK 2, Lot 14, COS #294591	KELLY EDWARD J & JEANNETTE M	\$455.40

Ten Mile Estates Exhibit "B"

	Assessment Code	Legal Description	Owner Name	Annual Assessment
32	18251	TEN MILE CREEK ESTATES, S08, T10 N, R03 W, BLOCK 2, Lot 15, COS #294591	EVANS RYAN R & TIFFANY A	\$455.40
33	18252	TEN MILE CREEK ESTATES, S08, T10 N, R03 W, BLOCK 2, Lot 16, COS #294591	LAMB JAMUS P	\$455.40
34	18253	TEN MILE CREEK ESTATES, S08, T10 N, R03 W, BLOCK 2, Lot 17, COS #294591	HURST RANDY	\$455.40
35	18254	TEN MILE CREEK ESTATES, S08, T10 N, R03 W, BLOCK 2, Lot 18, COS #294591	RUTHERFORD RAYMOND & BONNIE	\$455.40
36	18255	TEN MILE CREEK ESTATES, S08, T10 N, R03 W, BLOCK 2, Lot 19, COS #294591	GALT DAVID A & VICKY R	\$455.40
37	18256	TEN MILE CREEK ESTATES, S08, T10 N, R03 W, BLOCK 2, Lot 20, COS #294591	APPLEBY JOHN N	\$455.40
38	18257	TEN MILE CREEK ESTATES, S08, T10 N, R03 W, BLOCK 2, Lot 21, COS #294591	BURK LOIS	\$455.40
39	18258	TEN MILE CREEK ESTATES, S08, T10 N, R03 W, BLOCK 2, Lot 22, COS #294591	LAPRAIM STEPHEN & VALERIE	\$455.40
40	18259	TEN MILE CREEK ESTATES, S08, T10 N, R03 W, BLOCK 2, Lot 23, COS #294591	GILMORE PATRICK B	\$455.40
41	18260	TEN MILE CREEK ESTATES, S08, T10 N, R03 W, BLOCK 2, Lot 24, COS #294591	RENATE CALLAHAN REVOCABLE TRUST	\$455.40
42	18261	TEN MILE CREEK ESTATES, S08, T10 N, R03 W, BLOCK 2, Lot 25, COS #294591	CONROY JAMES	\$455.40
43	18262	TEN MILE CREEK ESTATES, S08, T10 N, R03 W, BLOCK 2, Lot 26, COS #294591	WILLIAMS JOSHUAH T	\$455.40
44	18263	TEN MILE CREEK ESTATES, S08, T10 N, R03 W, BLOCK 2, Lot 27, COS #294591	HANSEN WILLIAM G & LORETTA P	\$455.40
45	18264	TEN MILE CREEK ESTATES, S08, T10 N, R03 W, BLOCK 2, Lot 28, COS #294591	BOYD KERRY K & THERESA M	\$455.40
46	18265	TEN MILE CREEK ESTATES, S08, T10 N, R03 W, BLOCK 2, Lot 29, COS #294591	COLWELL ROBERT J	\$455.40
47	18266	TEN MILE CREEK ESTATES, S08, T10 N, R03 W, BLOCK 2, Lot 30, COS #294591	QUINN PHILLIP & TIFFANY	\$455.40
48	18267	TEN MILE CREEK ESTATES, S08, T10 N, R03 W, BLOCK 2, Lot 31, COS #294591	JOHNSON DENELL DEE	\$455.40
49	18268	TEN MILE CREEK ESTATES, S08, T10 N, R03 W, BLOCK 2, Lot 32, COS #294591	MASON JOSHUA CRAIG & JESSICA A	\$455.40
50	18269	TEN MILE CREEK ESTATES, S08, T10 N, R03 W, BLOCK 2, Lot 33, COS #294591	FRASER DAVID B & SONJA	\$455.40
51	18270	TEN MILE CREEK ESTATES, S08, T10 N, R03 W, BLOCK 2, Lot 34, COS #294591	JOSEPH MCWHITE & ELIZABETH MCMULLEN	\$455.40
52	18271	TEN MILE CREEK ESTATES, S08, T10 N, R03 W, BLOCK 2, Lot 35, COS #294591	BRANDON DAVID	\$455.40
53	18272	TEN MILE CREEK ESTATES, S08, T10 N, R03 W, BLOCK 2, Lot 36, COS #294591	GREEN WILMOT	\$455.40
54	18273	TEN MILE CREEK ESTATES, S08, T10 N, R03 W, BLOCK 2, Lot 37, COS #294591	RICH NICHOLAS E & IRMA M	\$455.40
55	18274	TEN MILE CREEK ESTATES, S08, T10 N, R03 W, BLOCK 3, Lot 1, COS #294591	HOGAN ANTHONY &	\$455.40
56	18275	TEN MILE CREEK ESTATES, S08, T10 N, R03 W, BLOCK 3, Lot 2, COS #294591	SMITH JEFFREY D	\$455.40
57	18276	TEN MILE CREEK ESTATES, S08, T10 N, R03 W, BLOCK 3, Lot 3, COS #294591	STARZ ROBERT J & KRISTI M	\$455.40
58	18277	TEN MILE CREEK ESTATES, S08, T10 N, R03 W, BLOCK 3, Lot 4, COS #294591	BARBOUR KRISTAN M & TROY J	\$455.40
59	18278	TEN MILE CREEK ESTATES, S08, T10 N, R03 W, BLOCK 3, Lot 5, COS #294591	SHANNON STEVEN P	\$455.40
60	18279	TEN MILE CREEK ESTATES, S08, T10 N, R03 W, BLOCK 3, Lot 6, COS #294591	SKJERVEM HOWARD M & ANGELA H	\$455.40
61	18280	TEN MILE CREEK ESTATES, S08, T10 N, R03 W, BLOCK 3, Lot 7, COS #294591	YONCHEK PAUL & LEEANNE STOREY	\$455.40

Ten Mile Estates Exhibit "B"

	Assessment Code	Legal Description	Owner Name	Annual Assessment
62	18281	TEN MILE CREEK ESTATES, S08, T10 N, R03 W, BLOCK 3, Lot 8, COS #294591	AMBURN DEREK	\$455.40
63	18282	TEN MILE CREEK ESTATES, S08, T10 N, R03 W, BLOCK 3, Lot 9, COS #294591	HOFLAND KORY T & SUSAN DENISE	\$455.40
64	18283	TEN MILE CREEK ESTATES, S08, T10 N, R03 W, BLOCK 3, Lot 10, COS #294591	UTHMAN WILLIAM C & ANNA DEANE	\$455.40
65	18284	TEN MILE CREEK ESTATES, S08, T10 N, R03 W, BLOCK 3, Lot 11, COS #294591	WHITE G W JR & ERIKA C	\$455.40
66	18285	TEN MILE CREEK ESTATES, S08, T10 N, R03 W, BLOCK 3, Lot 12, COS #294591	SHARBONO DARWIN D & MELANIE D	\$455.40
67	18286	TEN MILE CREEK ESTATES, S08, T10 N, R03 W, BLOCK 3, Lot 13, COS #294591	ERDMANN DONALD R & BARBARA D	\$455.40
68	18287	TEN MILE CREEK ESTATES, S08, T10 N, R03 W, BLOCK 3, Lot 14, COS #294591	MCCURRY MICHAEL D & TERESA M	\$455.40
69	18288	TEN MILE CREEK ESTATES, S08, T10 N, R03 W, BLOCK 3, Lot 15, COS #294591	LARSON JOHN & KAREN	\$455.40
70	18289	TEN MILE CREEK ESTATES, S08, T10 N, R03 W, BLOCK 3, Lot 16, COS #294591	ARMS PATRICIA L	\$455.40
71	18290	TEN MILE CREEK ESTATES, S08, T10 N, R03 W, BLOCK 4, Lot 1, COS #294591	LESUEUR KERWIN L & THERESIA A	\$455.40
72	18291	TEN MILE CREEK ESTATES, S08, T10 N, R03 W, BLOCK 4, Lot 2, COS #294591	BONNEY KEVIN J & ANGELA E	\$455.40
73	18292	TEN MILE CREEK ESTATES, S08, T10 N, R03 W, BLOCK 4, Lot 3, COS #294591	REHBEIN CHARLES & GEORGIE	\$455.40
74	18293	TEN MILE CREEK ESTATES, S08, T10 N, R03 W, BLOCK 4, Lot 4, COS #294591	ROSSOW TIM A & MICHELLE M	\$455.40
75	18294	TEN MILE CREEK ESTATES, S08, T10 N, R03 W, BLOCK 4, Lot 5, COS #294591	FORD MICHAEL F	\$455.40
76	18295	TEN MILE CREEK ESTATES, S08, T10 N, R03 W, BLOCK 4, Lot 6, COS #294591	CENTSABLE PROPERTIES LLC	\$455.40
77	18296	TEN MILE CREEK ESTATES, S08, T10 N, R03 W, BLOCK 4, Lot 7, COS #294591	JOHNSON QUINLAN G	\$455.40
78	18297	TEN MILE CREEK ESTATES, S08, T10 N, R03 W, BLOCK 4, Lot 8, COS #294591	MARTINEZ AMANDA ETAL	\$455.40
79	18298	TEN MILE CREEK ESTATES, S08, T10 N, R03 W, BLOCK 4, Lot 9, COS #294591	MELBY STUART & KAREN POCHA-	\$455.40
80	18299	TEN MILE CREEK ESTATES, S08, T10 N, R03 W, BLOCK 4, Lot 10, COS #294591	TARUM DEANNA L	\$455.40
81	18300	TEN MILE CREEK ESTATES, S08, T10 N, R03 W, BLOCK 4, Lot 11, COS #294591	PERSCHON COLLIN B & AIMEE R	\$455.40
82	18301	TEN MILE CREEK ESTATES, S08, T10 N, R03 W, BLOCK 4, Lot 12, COS #294591	BRIGGEMAN BERNARD J & FRANCES	\$455.40
83	18302	TEN MILE CREEK ESTATES, S08, T10 N, R03 W, BLOCK 5, Lot 1, COS #294591	LUCAS JOSEPH C & DIANA R	\$455.40
84	18303	TEN MILE CREEK ESTATES, S08, T10 N, R03 W, BLOCK 5, Lot 2, COS #294591	SIMONS MEGAN	\$455.40
85	18304	TEN MILE CREEK ESTATES, S08, T10 N, R03 W, BLOCK 5, Lot 3, COS #294591	FREEMAN MICHAEL L AND KRISTI L	\$455.40
86	18305	TEN MILE CREEK ESTATES, S08, T10 N, R03 W, BLOCK 5, Lot 4, COS #294591	STOCKTON THOMAS D & REBECCA A	\$455.40
87	18306	TEN MILE CREEK ESTATES, S08, T10 N, R03 W, BLOCK 5, Lot 5, COS #294591	HANSEN ALAN D II & MICHELLE NICOLE	\$455.40
88	18307	TEN MILE CREEK ESTATES, S08, T10 N, R03 W, BLOCK 5, Lot 6, COS #294591	GOTTFRIED RANDY & TAMMY	\$455.40
89	18308	TEN MILE CREEK ESTATES, S08, T10 N, R03 W, BLOCK 5, Lot 7, COS #294591	EATON KENNETH & NAOMI	\$455.40
90	18309	TEN MILE CREEK ESTATES, S08, T10 N, R03 W, BLOCK 5, Lot 8, COS #294591	MCALMOND RICK L & BARBARA J	\$455.40
91	18310	TEN MILE CREEK ESTATES, S08, T10 N, R03 W, BLOCK 5, Lot 9, COS #294591	KELLOGG CASEY	\$455.40
92	18311	TEN MILE CREEK ESTATES, S08, T10 N, R03 W, BLOCK 5, Lot 10, COS #294591	BOTTS NEIL & AUTUMN	\$455.40
93	18312	TEN MILE CREEK ESTATES, S08, T10 N, R03 W, BLOCK 5, Lot 11, COS #294591	SEKORA LANCE O & NICOLE A	\$455.40

Ten Mile Estates Exhibit "B"

	Assessment Code	Legal Description	Owner Name	Annual Assessment
94	18313	TEN MILE CREEK ESTATES, S08, T10 N, R03 W, BLOCK 5, Lot 12, COS #294591	ROYAL JEREMY L & CAROLYN J	\$455.40
95	18314	TEN MILE CREEK ESTATES, S08, T10 N, R03 W, BLOCK 5, Lot 13, COS #294591	OLSON WILLIAM D & THERESA C	\$455.40
96	18315	TEN MILE CREEK ESTATES, S08, T10 N, R03 W, BLOCK 6, Lot 1, COS #294591	MCDONALD DANI N	\$455.40
97	18316	TEN MILE CREEK ESTATES, S08, T10 N, R03 W, BLOCK 6, Lot 2, COS #294591	KELTZ DIANE MARIE	\$455.40
98	18317	TEN MILE CREEK ESTATES, S08, T10 N, R03 W, BLOCK 6, Lot 3, COS #294591	ANDRE STEPHEN M	\$455.40
99	18318	TEN MILE CREEK ESTATES, S08, T10 N, R03 W, BLOCK 6, Lot 4, COS #294591	NICKEY HENRY O & CAROL L	\$455.40
100	18319	TEN MILE CREEK ESTATES, S08, T10 N, R03 W, BLOCK 6, Lot 5, COS #294591	PRICE MICHAEL &	\$455.40
101	18320	TEN MILE CREEK ESTATES, S08, T10 N, R03 W, BLOCK 6, Lot 6, COS #294591	MEEK SANDRA J	\$455.40
102	18321	TEN MILE CREEK ESTATES, S08, T10 N, R03 W, BLOCK 6, Lot 7, COS #294591	WORKMAN ROBERT A & JULIA K	\$455.40
103	18322	TEN MILE CREEK ESTATES, S08, T10 N, R03 W, BLOCK 6, Lot 8, COS #294591	KNOLL KENNETH E & KATHY L	\$455.40
104	18323	TEN MILE CREEK ESTATES, S08, T10 N, R03 W, BLOCK 6, Lot 9, COS #294591	KUNATH AKIKO N & SCOTT D	\$455.40
105	18324	TEN MILE CREEK ESTATES, S08, T10 N, R03 W, BLOCK 6, Lot 10, COS #294591	WAGENHALS WALT W & KAREN J	\$455.40
106	18325	TEN MILE CREEK ESTATES, S08, T10 N, R03 W, BLOCK 6, Lot 11, COS #294591	SCHULTZ JAMES CHARLES & KIMBER LEE	\$455.40
107	18326	TEN MILE CREEK ESTATES, S08, T10 N, R03 W, BLOCK 6, Lot 12, COS #294591	ALEXANDER PATRICIA I	\$455.40
108	18327	TEN MILE CREEK ESTATES, S08, T10 N, R03 W, BLOCK 7, Lot 1, COS #294591	WAGES GERALD & ANGIE	\$455.40
109	18328	TEN MILE CREEK ESTATES, S08, T10 N, R03 W, BLOCK 7, Lot 2, COS #294591	MALARAE SUZANNE & MICHAELE	\$455.40
110	18329	TEN MILE CREEK ESTATES, S08, T10 N, R03 W, BLOCK 7, Lot 3, COS #294591	THE DONALD & ROSALIE MARTINSON LIVING TRUST	\$455.40
111	18330	TEN MILE CREEK ESTATES, S08, T10 N, R03 W, BLOCK 7, Lot 4, COS #294591	BOKA BRANDON & THOMAS WHITNEY	\$455.40
112	18331	TEN MILE CREEK ESTATES, S08, T10 N, R03 W, BLOCK 7, Lot 5, COS #294591	JAMES CARL D & JUDITH L	\$455.40
113	18332	TEN MILE CREEK ESTATES, S08, T10 N, R03 W, BLOCK 7, Lot 6, COS #294591	DRYSDALE RICHARD K & MARY A	\$455.40
114	18333	TEN MILE CREEK ESTATES, S08, T10 N, R03 W, BLOCK 7, Lot 7, COS #294591	WOLFE JOSEPH F & BONNIE S	\$455.40
115	18334	TEN MILE CREEK ESTATES, S08, T10 N, R03 W, BLOCK 7, Lot 8, COS #294591	REINKE LEE A	\$455.40
116	18335	TEN MILE CREEK ESTATES, S08, T10 N, R03 W, BLOCK 7, Lot 9, COS #294591	FIECHTNER DEBORAH K & APPLE ROCKLEY D	\$455.40
117	18336	TEN MILE CREEK ESTATES, S08, T10 N, R03 W, BLOCK 7, Lot 10, COS #294591	SCHMITZ ROBERT J & KRIS M	\$455.40
118	18337	TEN MILE CREEK ESTATES, S08, T10 N, R03 W, BLOCK 7, Lot 11, COS #294591	GUDMUNDSEN TOR & THERESA ANN	\$455.40
119	18338	TEN MILE CREEK ESTATES, S08, T10 N, R03 W, BLOCK 8, Lot 1, COS #294591	TIGHE SHANE	\$455.40
120	18339	TEN MILE CREEK ESTATES, S08, T10 N, R03 W, BLOCK 8, Lot 2, COS #294591	BALLENGER STEPHEN A & FAITH A	\$455.40
121	18340	TEN MILE CREEK ESTATES, S08, T10 N, R03 W, BLOCK 8, Lot 3, COS #294591	BOURQUIN MICHAEL J & STACY R	\$455.40
122	18341	TEN MILE CREEK ESTATES, S08, T10 N, R03 W, BLOCK 8, Lot 4, COS #294591	ZABRISKIE STEPHEN F & CARMEN	\$455.40
123	18342	TEN MILE CREEK ESTATES, S08, T10 N, R03 W, BLOCK 8, Lot 5	SPINDLER MATTHEW & BRITTANY K	\$455.40

Ten Mile Estates Exhibit "B"

Assessment Code	Legal Description	Owner Name	Annual Assessment
124 18343	TEN MILE CREEK ESTATES, S08, T10 N, R03 W, BLOCK 8, Lot 6, COS #294591	ECKHART RICHARD W & RAE ANN	\$455.40
125 18344	TEN MILE CREEK ESTATES, S08, T10 N, R03 W, BLOCK 8, Lot 7, COS #294591	LANGVE DAVIS PAMELA R &	\$455.40
126 18345	TEN MILE CREEK ESTATES, S08, T10 N, R03 W, BLOCK 8, Lot 8, COS #294591	PLATT KENNETH A & JOANIE E	\$455.40
127 18346	TEN MILE CREEK ESTATES, S08, T10 N, R03 W, BLOCK 8, Lot 9, COS #294591	COX TIFFANY RAE & TRAVERS DALLAS	\$455.40
128 18347	TEN MILE CREEK ESTATES, S08, T10 N, R03 W, BLOCK 8, Lot 10, COS #294591	ROMERO CHRISTOPHER J &	\$455.40
129 18348	TEN MILE CREEK ESTATES, S08, T10 N, R03 W, BLOCK 8, Lot 11, COS #294591	BOWEN JASON M & KERI A	\$455.40
130 18349	TEN MILE CREEK ESTATES, S08, T10 N, R03 W, BLOCK 8, Lot 12, COS #294591	GLUECKERT PATRICK S & ANN J	\$455.40
131 18350	TEN MILE CREEK ESTATES, S08, T10 N, R03 W, BLOCK 9, Lot 1, COS #294591	PARKER BRUCE K & THERESA JO	\$455.40
132 18351	TEN MILE CREEK ESTATES, S08, T10 N, R03 W, BLOCK 9, Lot 2, COS #294591	SILVERSHER NAOMI E TRUSTEE	\$455.40
133 18352	TEN MILE CREEK ESTATES, S08, T10 N, R03 W, BLOCK 9, Lot 3, COS #294591	LH3 LLC	\$455.40
134 18353	TEN MILE CREEK ESTATES, S08, T10 N, R03 W, BLOCK 9, Lot 4, COS #294591	RESLER MICHAEL L	\$455.40
135 18354	TEN MILE CREEK ESTATES, S08, T10 N, R03 W, BLOCK 9, Lot 5, COS #294591	MAZZUCOLA ANTHONY T & SOMER R	\$455.40
136 18355	TEN MILE CREEK ESTATES, S08, T10 N, R03 W, BLOCK 9, Lot 6, COS #294591	HALLER ANGELIA NELSON	\$455.40
137 18356	TEN MILE CREEK ESTATES, S08, T10 N, R03 W, BLOCK 9, Lot 7, COS #294591	ROSE NICHOLAS R & KARLEE	\$455.40
138 18357	TEN MILE CREEK ESTATES, S08, T10 N, R03 W, BLOCK 9, Lot 8, COS #294591	DUPREE GEORGE M & MONA L	\$455.40
139 18358	TEN MILE CREEK ESTATES, S08, T10 N, R03 W, BLOCK 10, Lot 1, COS #294591	STORSETH PETE L & DONNA M	\$455.40
140 18359	TEN MILE CREEK ESTATES, S08, T10 N, R03 W, BLOCK 10, Lot 2, COS #294591	GRIMMETT MICHAELYN	\$455.40
141 18360	TEN MILE CREEK ESTATES, S08, T10 N, R03 W, BLOCK 10, Lot 3, COS #294591	ROUSSAN CHAD & OLIVIA J	\$455.40
142 18361	TEN MILE CREEK ESTATES, S08, T10 N, R03 W, BLOCK 10, Lot 4, COS #294591	CAIN DARYL & BARNARD BONNIE	\$455.40
143 18362	TEN MILE CREEK ESTATES, S08, T10 N, R03 W, BLOCK 10, Lot 5, COS #294591	AVERY JACK H	\$455.40
144 18363	TEN MILE CREEK ESTATES, S08, T10 N, R03 W, BLOCK 10, Lot 6, COS #294591	RENERGER JOSEPH	\$455.40
145 18364	TEN MILE CREEK ESTATES, S08, T10 N, R03 W, BLOCK 10, Lot 7, COS #294591	SCOLES LEON M & CARRIE A	\$455.40
146 18365	TEN MILE CREEK ESTATES, S08, T10 N, R03 W, BLOCK 10, Lot 8, COS #294591	HOOFT AARON P & TRELLA L	\$455.40
147 18366	TEN MILE CREEK ESTATES, S08, T10 N, R03 W, BLOCK 10, Lot 9, COS #294591	BURNETT RONALD LYNN & VELMA J	\$455.40
148 18367	TEN MILE CREEK ESTATES, S08, T10 N, R03 W, BLOCK 10, Lot 10, COS #294591	JAMIESON JASON J & AMY J	\$455.40
149 18368	TEN MILE CREEK ESTATES, S08, T10 N, R03 W, BLOCK 10, Lot 11, COS #294591	LARSON KAREN M & JOHN E	\$455.40
150 18369	TEN MILE CREEK ESTATES, S08, T10 N, R03 W, BLOCK 10, Lot 12, COS #294591	SCOTT JASON & SHANA	\$455.40
151 27699	S08, T10 N, R03 W, C.O.S. 550533/B, ACRES 38.76, M&B TRACT, IN N2NW4, LESS MTG TRACT OF COS 3130366	BJERKE ARDINE L & SUSAN D	\$455.40
152 27782	AMENDED TEN MILE CREEK ESTATES, S08, T10 N, R03 W, BLOCK 11, Lot 3, COS #294591	ENGLE ROBERT C	\$455.40

Ten Mile Estates Exhibit "B"

Assessment Code	Legal Description	Owner Name	Annual Assessment
153 - 27783	AMENDED TEN MILE CREEK ESTATES, S08, T10 N, R03 W, BLOCK 11, Lot 2, COS # 522326	LISTOE JAY C & JULIE A	\$455.40