

RESOLUTION 2019 - 88

**A RESOLUTION PROVIDING FOR THE ANNUAL TAX LEVY IN MILLS
FOR THE FISCAL YEAR JULY 1, 2019 THROUGH JUNE 30, 2020**

WHEREAS, 7-6-4036, MCA, requires the Board of County Commissioners to fix its tax levy by the later of the 1st Thursday after the 1st Tuesday in September or within 30 calendar days after receiving certified taxable values; and

WHEREAS, 15-10-201, MCA requires the Board of County Commissioners to fix its tax levy in mills and tenths and hundredths of mills; and

WHEREAS, 15-10-420, MCA, provides that the Board of County Commissioners may:

- Impose a mill levy sufficient to generate the amount of property taxes actually assessed in the prior year on previously existing property plus one-half of the average rate of inflation for the prior 3 years;
- Adjust the levy for decreased reimbursements and reimbursed loss of tax base;
- Carry forward the authority to impose the authorized levy; and
- Apply the levy plus any additional levies authorized by the voters to all property in the governmental unit including newly taxable property; and

WHEREAS, 15-10-420 (1b) provides that the Board of County Commissioners may carry forward the authority to impose the number of mills equal to the difference between the actual number of mills imposed and the maximum number of mills authorized to be imposed. The mill authority carried forward may be imposed in a subsequent tax year; and

WHEREAS, the Fiscal Year 2020 budget provides for the County to levy all of its authorized tax levy under 15-10-420, MCA; and

WHEREAS, The Marysville Fire District levy for FY2020 is 97.04 mills, a decrease from the maximum allowed by 15-10-420, MCA, of 108.94; and

WHEREAS, The Treasure State Acres Park District levy for FY2020 is 8.70 mills, a decrease from the maximum allowed by 15-10-420, MCA, of 21.74; and

WHEREAS, the Valley Mosquito District levy for FY2020 is 3.15 mills, a decrease from the maximum allowed by 15-10-420, MCA, of 6.30; and

WHEREAS, The Craig Mosquito District levy for FY2020 is 3.68 mills, a decrease from the maximum allowed by 15-10-420, MCA, of 7.35; and

WHEREAS, 2-9-212, MCA, provides authority to increase the County's property tax levy to cover the current increase in group health insurance premiums, and this authority is not subject to the mill levy limitation imposed by 15-10-420, MCA; and

WHEREAS, the Fiscal Year 2020 budget provides for \$1,568,765, or 10.80 mills to be levied for group health insurance premiums for FY2020, a decrease from the maximum allowed of \$2,356.756, as allowed under 2-9-212, MCA



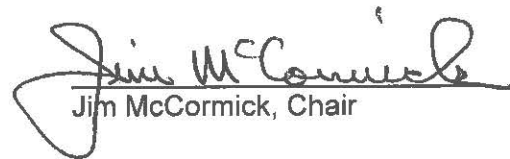
WHEREAS, the County Commission has approved the operating budget for fiscal year 2020 and computed the amount of taxes, fees, and assessments needed to fund the fiscal year 2019-2020 budget; and


NOW, THEREFORE, BE IT RESOLVED by the Board of County Commissioners of Lewis and Clark County that the mills set forth in the amended levy sheet (Attachment A) are approved and ordered to be levied.

NOW, THEREFORE, BE IT FURTHER RESOLVED by the Board of County Commissioners of Lewis and Clark County that, in accordance with 15-10-420(1b), MCA, the full-authorized tax levy has been levied, except for 5.40 mills for the permissive health levy, 11.90 mills for the Marysville Fire District, 13.04 mills for the Treasure State Acres Park District, 3.15 mills for the Valley Mosquito District and 3.67 mills for the Craig Mosquito District. The Commission will carry forward the authority to levy these mills in future years.

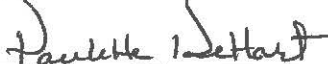
DATED this 5th day of September, 2019.

LEWIS AND CLARK COUNTY
BOARD OF COMMISSIONERS


Jim McCormick, Chair





ATTEST:


Paulette DeHart, Clerk of the Board

Lewis and Clark County, Montana 2019 - 2020 MILL LEVIES

Attachment A

SPECIAL MILLAGES:

		
	SPECIAL MILLAGES:	
	HLNA CITY OF HELENA	161.94
	HG08 CITY OF HELENA - G.O.	7.14
	EHLN CITY OF EAST HELENA	239.70
	UNIV STATE UNIVERSITY	6.00
	SEQL STATE EQUALIZATION	40.00
	VTCH VOCATIONAL TECHNOLOGY	1.50
	LCCY COUNTY (INSIDE CITY)	189.06
	LCCY COUNTY (OUTSIDE CITY)	226.54

COUNTY MILLAGE BREAKDOWN:

INSIDE INCORPORATED CITIES:		
ALLP	ALL-PURPOSE	37.95
CEAG	COUNTY EXTENSION	1.37
DETS	DETENTION SERVICES	10.00
DCDS	DETENTION CENTER DEBT SERVICE	4.43
DVNS	DIVERSION SERVICES	5.51
DIST	DISTRICT COURT	3.49
EINS	PERMISSIVE MEDICAL LEVY	10.80
ENTL	ENTITLEMENT LEVY	17.93
FAIR	FAIRGROUNDS	3.31
HLTH	CITY COUNTY HEALTH	7.80
SRSL	SHERIFF RETIREMENT	1.01
LBYS	LIBRARY	21.87
MTHL	MENTAL HEALTH	0.71
PARK	PARKS	0.10
SCTZ	SENIOR CITIZENS	1.10
SFTY	PUBLIC SAFETY	59.96
SARM	SEARCH AND RESCUE-MAINTENANCE	0.99
SARD	SEARCH AND RESCUE-DEBT SERVICE	0.73
TOTAL		189.06
OUTSIDE INCORPORATED CITIES:		
	TOTAL FROM INSIDE INCORPORATED CITIES	189.06
PLAN	PLANNING	3.08
ROAD	ROAD	34.40
EMRG	EMERGENCY/DISASTER	0.00
TOTAL		226.54

SCHOOL MILLAGE BREAKDOWN:

COUNTY SCHOOL LEVIES:		
CELM	COUNTY ELEMENTARY	33.00
CERT	ELEMENTARY RETIREMENT	30.69
CHGH	COUNTY HIGH SCHOOL	22.00
CHTR	SCHOOL TRANSPORTATION	3.66
CHRT	HIGH SCHOOL RETIREMENT	20.08
TOTAL		109.43

MILLAGE BY SCHOOL DISTRICT:

		SCHOOLS	TOTAL
SD01	SCHOOL DISTRICT #1	461.43	819.57
SD10	SCHOOL DISTRICT #1 OUT	461.43	687.97
SD02	SCHOOL DISTRICT #2	461.43	687.97
SD2C	SCHOOL DISTRICT #2C	461.43	819.57
SD3C	SCHOOL DISTRICT #3C	461.43	819.57
SD04	SCHOOL DISTRICT #4	309.73	536.27
SD09	SCHOOL DISTRICT #9	532.53	961.29
SD90	SCHOOL DISTRICT #9 OUT	532.53	759.07
SD9C	SCHOOL DISTRICT #9C	532.53	890.67
SD13	SCHOOL DISTRICT #13	256.67	483.21
SD27	SCHOOL DISTRICT #27	261.45	487.99
SD38	SCHOOL DISTRICT #38	296.08	522.62
SD45	SCHOOL DISTRICT #45	333.61	560.15

SPECIAL DISTRICT FEES AND MILLAGES:

FIRE DISTRICTS AND AREAS:				MISCELLANEOUS DISTRICTS:			
3006	AUGUSTA FIRE		19.10	WATER QUALITY DISTRICT: (Fee/Lot) (Fee/Lot)			
3018	AUGUSTA FSA (Structure)	FEE	Variable		City	Outside	
3010	BAXENDALE		49.22	8000	inside city-residential	\$8.80	
3007	BIRDSEYE		59.09	8012	outside city-residential		\$10.75
3005	CANYON CREEK		27.60	Commercial (Gallons/Day)			
3014	DEARBORN FSA(Dwelling)	FEE	Variable	8042A	1000-1999	\$35.16	
3009	EASTGATE		50.17	8042B	2000-4999	\$68.08	
3001	EAST VALLEY		23.76	8042C	5000-9999	\$175.78	
3017	LEWIS & CLARK FSA(Structure)	FEE	Variable	8042D	Greater than/equal 10,000	\$439.40	
3004	LINCOLN		27.22	8043A	1000-1999		\$42.97
3012	MARYSVILLE		97.04	8043B	2000-4999		\$85.94
3019	MONTANA CITY		23.00	8043C	5000-9999		\$214.84
3020	TRI-LAKES FSA(Structure)	FEE	Variable	8043D	Greater than/equal 10,000		\$488.29
3003	WESTSIDE FSA (Structure-\$50 taxable)	FEE	Variable	8041	LACASA GRANDE WATER	FEE	\$225.00
3002	WEST VALLEY		19.50	2532	TEN MILE/PLSNT VLLY SEWER	FEE	\$789.77
3016	WOLF CRK/CRAIG FSA (Structure-\$50 taxable)	FEE	Variable	2554	TEN MILE/PLSNT VLLY SEWER DELQ		Variable
3015	YORK FSA (Structure)	FEE	\$200.00	8075	WOLF CREEK WASTEWATER		180.00
LANDFILL DISTRICTS:				8077	WOLF CREEK WASTEWATER DELQ		\$1,190.00
8014	AUGUSTA		\$100.00	2574	EAST HELENA DELQ		Variable
8014A-G	- over 1.5 Tons		Variable	2558	EAST CLARK ST WASTEWATER 20YR		Variable
8001	LINCOLN - Residential		90.00	2559	EAST CLARK ST WASTEWATER 30YR		Variable
8001	- Equivalent Residential Unit		90.00	8013	SOIL CONSERVATION		1.80
2482	- MPAYT(\$8/yard over 12 yards)		\$8/yard	8020	SOIL CONSERVATION PERMISSIVE MEDICAL		0.09
8040	MARYSVILLE		\$79.00	8002	AUGUSTA CEMETERY		1.85
8003	SCRATCHGRAVEL - Residential		\$88.00	2121	FORESTVALE CEMETERY		3.22
8003	- Commercial		Volume	2518	OPEN SPACE LANDS		4.80
2462	- PAYT(per # over 1.5 ton)		\$0.026 per #	2110	TREASURE STATE PARK		8.70
LIGHTING DISTRICTS:				2517	LINCOLN HOSPITAL DISTRICT		16.26
4002	MAYNARD (per sq ft)		0.00860	2520	LINCOLN AMBULANCE		9.53
4001	AUGUSTA (per sq ft)		0.0022144	VALLEY IRRIGATION (per acre)			
8009	PLEASANT VALLEY (per sq ft)		0.01147	8004	OPERATIONS	FEE	\$20.00
MOSQUITO CONTROL DISTRICTS:				8022	P.A.C. PER HEAD	FEE	\$0.60
8006	HELENA VALLEY		3.15	8023	Cattle PER HEAD	FEE	\$1.00
8019	CRAIG		3.68	8008	FOREST FIRE	FEE	Variable

Lewis and Clark County, Montana 2019 - 2020 MILL LEVIES

Attachment A

SPECIAL DISTRICT FEES AND MILLAGES CONTINUED:

RID MAINTENANCE DISTRICTS:				RID MAINTENANCE DISTRICTS (continued):			
2579	4x4		\$74.56	2159	MUNGER ROAD		\$28.51
2567	46 DEGREES NORTH		\$175.15	2533	NORTH FORTY		\$164.65
2566	46 DEGREES NORTH FIRE SYSTEM		\$25.20	2156	NORTH HILLS		\$141.83
2570	46 DEGREES NORTH PARKS		\$38.83	2111	NORTH VALLEY DOWNS	(per sq. ft.)	\$0.000632
2535	AMERICAN BAR		\$100.00	2551	NORTHSTAR		\$159.39
2145	APPEGATE		\$41.29	2142	OLEO ACRES	Undeveloped	\$30.00
2560	APPEGATE MEADOWS		\$210.73	2142		Developed	\$90.00
2470	AUGUSTA		\$45.13	2465	ORO FINO PARK		\$80.00
2514	AUTUMN WIND		\$154.08	2146	OROFINO SUBDIVISION		\$86.50
2130	BEARTOOTH ROAD		\$125.00	2531	PANORAMIC MEADOWS		\$396.35
2495	BEL AIR ADDN		\$200.41	2501	PIMLEY		\$298.20
2526	BIG SKY SUB	Undeveloped	\$63.00	2118	PINEHILLS		\$125.00
2526		Developed	\$126.00	2149	PLEASANT VALLEY		\$125.00
2135	BIG VALLEY	Undeveloped	\$100.00	2545	POWDER RIVER COURT		\$144.79
2135		Developed	\$200.00	2105	PRICKLEY PEAR CREEK -1		\$26.30
2544	BIG VALLEY-CABIN ROAD		\$184.96	2480	PRICKLEY PEAR CREEK -2		\$17.23
2153	BOUNDARY		\$13.75	2481	PRICKLEY PEAR CREEK -3		\$79.66
2540	BRIDGE CREEK		\$145.38	2147	RANCHVIEW		\$120.00
2492	BROADWATER ESTATES		\$97.87	2479	RAVEN ROAD	Undeveloped	\$50.00
2564	BUCKBOARD		\$302.06	2479		Developed	\$200.00
2515	BUFFALO HILLS		\$50.00	2134	REDWING	Undeveloped	\$64.50
2557	CAMELOT		\$111.84	2134		Developed	\$180.00
2569	CANYON FERRY CROSSING V FIRE SYSTEM		\$16.44	2104	RIDDOCK		\$40.00
2578	CANYON FERRY CROSSING V ROAD SYSTEM		\$100.00	2487	ROSEMARY ACRES		\$117.50
2549	CANYON RIDGE		\$494.26	2483	ROSENDALE ROAD	Undeveloped	\$62.50
2131	COLORADO GULCH	Undeveloped	\$110.99	2483		Developed	\$375.00
2131		Developed	\$216.96	2500	RYAN MINOR		\$256.00
2521	CRESTWOOD GREEN		\$328.37	2580	SADDLE ROCK		\$183.75
2136	EAGLE RIDGE	Undeveloped	\$25.00	2566	SADDLE ROCK FIRE SYSTEM		\$189.00
2136		Developed	\$250.00	2466	SCHMIDTVILLE		\$56.00
8016	EASTGATE I		\$75.00	2151	SETTLER'S COVE		
8017	EASTGATE II		\$75.00	2151	Fronting-Imp Rd	Undeveloped	\$63.63
2516	ELKHORN		\$176.26	2151	Fronting-Imp Rd	Developed	\$127.26
2548	EMERALD RIDGE		\$215.84	2151	Fronting-Unimpr Rd	Undeveloped	\$31.82
2140	EVERGREEN ESTATES	Undeveloped	\$32.00	2151	Fronting-Unimpr Rd	Developed	\$63.63
2140		Developed	\$160.00	2152	SILVER CREEK	Undeveloped	\$225.00
2528	FANTASY	Undeveloped	\$134.45	2152		Developed	\$450.00
2528		Developed	\$269.18	2512	SKY VIEW		\$186.91
2157	FAWN MEADOW		\$59.42	2491	SOUTH BOUNDARY II		\$145.89
2499	FOOTHILL		\$157.50	2552	SOUTH FORESTVALE		\$149.70
2509	FOX CROSSING		\$290.45	2546	SOUTHRIDGE		\$213.70
2550	FOX TROT		\$399.87	2507	SPRUCE		\$202.05
2523	FRONTIER VILLAGE ESTATES		\$265.00	2553	STALLION RIDGE		\$200.00
2565	FRONTIER VILLAGE FIRE SYSTEM		\$28.30	2120	SUNNYVISTA	Undeveloped	\$93.75
2161	GABLE ESTATES		\$198.93	2120		Developed	\$390.62
2572	GARDEN VALLEY		\$290.49	2150	TEN MILE		\$215.40
2468	GILBERT		\$47.62	2122	TENNESON		\$38.00
2510	GLACIER POINT		\$151.00	2577	TILLY COURT		\$83.63
2155	GOLDEN ESTATES		\$101.80	2525	TIMBERWORKS ESTATES		\$222.56
2529	GRAND VALLEY ESTATES		\$117.67	2115	TOWNVIEW ESTATES		\$220.00
2126	GRANDVIEW		\$68.36	2119	TREASURE STATE ACRES	(per sq. ft.)	\$0.016472
2489	GRASS-LAND		\$190.44	2562	VALLEYVIEW FARMS		\$989.81
2163	GREEN ACRES		\$140.00	2472	VANDENBERG		\$47.00
2498	GRUBER		\$545.00	2563	WALTER DRIVE		\$132.17
2143	HARRIS		\$120.00	2519	WHEAT RIDGE		\$150.00
2524	HAYFIELD ESTATES		\$307.85	2581	WHEAT RIDGE PHASE III		\$227.26
2561	HELENA VALLEY FLOOD MITIGATION		\$100.00	2484	YORK ROAD		\$50.00
2582	HERON CREEK ROAD		\$181.64				
2542	HILLVIEW		\$100.00				
2490	HOFF, LOT 3		\$263.16				
2556	HOLMBERG		\$400.00				
2575	KAMP FIRE SYSTEM		\$66.82				
2576	KAMP		\$354.38				
2148	LA CASA GRANDE		\$115.00				
2538	LAKE HOME CONDOMINIUM		\$122.91				
2117	LAMBKINS ROAD	(per sq. ft.)	\$0.001972				
2127	LANNING		\$73.92				
2141	LIME KILN	(Per Parcel)	\$220.00				
2475	LINCOLN		\$59.45				
2571	LORAC		\$198.88				
2488	LOWER ROSEMARY		\$17.74				
2477	MAYNARD		\$46.86				
2112	MIDDLEMAS		\$168.00				
2154	MOUNT VISTA	Undeveloped	\$45.00				
2154		Developed	\$180.00				
2502	MUD SPRINGS		\$387.59				

RID BOND / LOAN:			
2469A	AUGUSTA		\$24.09
2513	AUTUMN WIND		\$442.65
2527	BIG SKY SUBD	Variable	Variable
2543	BIG VALLEY-CABIN ROAD		\$242.53
2539	BRIDGE CREEK		\$93.72
2555	CAMELOT		\$98.24
2541	HILLVIEW		\$237.55
2537	LAKE HOME CONDO		\$210.02
2536	LAMBKIN	(per sq. ft.)	\$0.004187
2493	MCHUGH	(per sq. ft.)	Variable
2534	SETTLERS COVE		
2534	Fronting-Imp Rd	Undeveloped	\$121.42
2534	Fronting-Imp Rd	Developed	\$242.83
2534	Fronting-Unimpr Rd	Undeveloped	\$60.71
2534	Fronting-Unimpr Rd	Developed	\$121.42
2573	SOUTH FORESTVALE		\$887.71
2486	WOODLAWN WASTEWATER	(per lot)	\$15.00
2506	WOODLAWN WATER	(per lot)	\$68.39