

**RESOLUTION 2019 - 4
RESOLUTION NAMING YORKIE WAY**

WHEREAS, Section 76-1-102, MCA, enables local government to enact procedures which promote the health, safety and general welfare of the public; and,

WHEREAS, a coordinated system of addressing and road naming can accurately describe locations, providing for more efficient delivery of services by reducing response times and associated costs; and,

WHEREAS, the Lewis and Clark County Board of Commissioners (Commission) authorized the City-County Address Coordinator to: (1) administer a coordinated system of addressing and road naming in areas of the County, as needed; (2) charge appropriate fees for such services; and (3) maintain a dialogue with service providers to promote the implementation of the addressing and road naming system, pursuant to Resolution 2004-16; and,

WHEREAS, the City-County Address Coordinator may find it necessary to re-assign presently used addresses and road names in an effort to provide a coordinated and reliable system of identifying locations within the jurisdiction; and,

WHEREAS, every road with 3 or more structures shall be given a separate, unique name, pursuant to Section 4.13.1.a, Lewis and Clark County Public Works Manual; and,

WHEREAS, in November, 2018, a road naming request was initiated by the City-County Addressing Office to name an unnamed road beginning off of Bahny Rd; and,

WHEREAS, the unnamed road is located in the SW ¼ of Section 18, T10N, R02W, traveling south from Bahny Rd approximately 257'; and,

WHEREAS, the unnamed road currently exists in part as shown in a shaded area shown on Document No. 393385 (Certificate of Survey) filed and recorded in the Lewis and Clark County Clerk and Recorder's Office; and,

WHEREAS, if participation is not forthcoming within four weeks or a majority has not been met, the Addressing Office will initiate the process to have the road named by the Commission pursuant to Section 4.13.3.a.v., Lewis and Clark County Public Works Manual; and,

WHEREAS, in November, 2018, the City-County Addressing Office received a signed petition from Timothy and Julie Theonnes to name the road 'Yorkie'; and,

WHEREAS, the City-County Addressing Office only received a petition from one of two adjacent property owners and subsequently did not receive a majority; and,

WHEREAS, the City-County Addressing Office recommends the Commission approve 'Yorkie Way'; and,

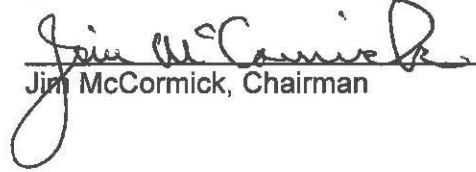
NOW, THEREFORE, BE IT RESOLVED that the unnamed road, located in the SW ¼ of Section 18, T10N, R02W, traveling south from Bahny Rd approximately 257', Lewis and Clark County, Montana, is hereby named 'Yorkie Way' as shown on attached Exhibit "A".




DATED this 8th day of January 2019.



LEWIS AND CLARK COUNTY
BOARD OF COMMISSIONERS

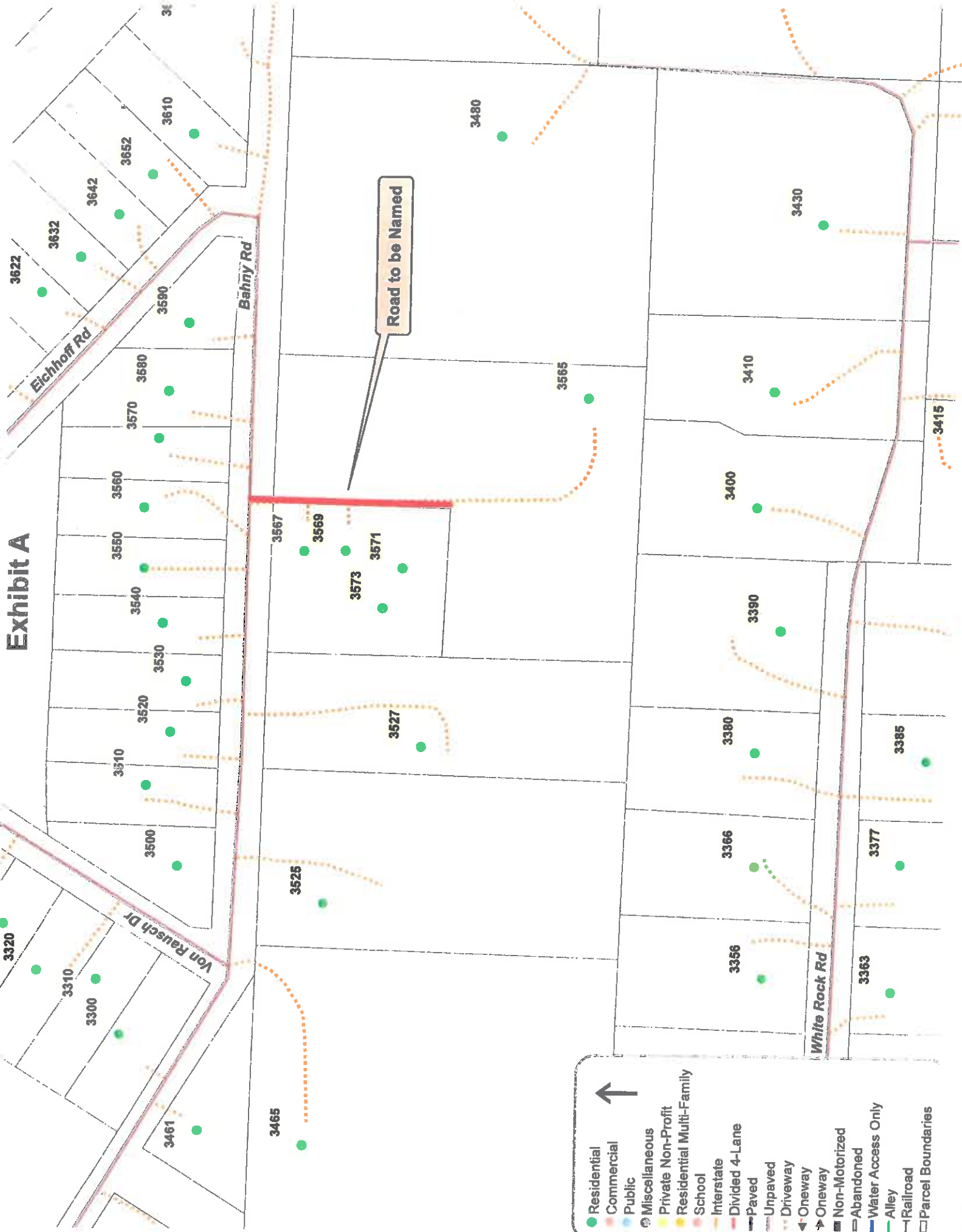

Jim McCormick, Chairman

ATTEST:


Paulette J. DeHart, Clerk of Board

Attachments: Exhibit "A"

Exhibit A



- Residential
- Commercial
- Public
- Miscellaneous
- Private Non-Profit
- Residential Multi-Family
- School
- Interstate
- Divided 4-Lane
- Paved
- Unpaved
- Driveway
- One-way
- Oneway
- Non-Motorized
- Abandoned
- Water Access Only
- Alley
- Railroad
- Parcel Boundaries