

**RESOLUTION 2017-91**

**RESOLUTION LEVYING AND ASSESSING A TAX UPON BENEFITED PROPERTY  
WITHIN THE BIG VALLEY ROAD IMPROVEMENT DISTRICT NO. 93-5**

WHEREAS, the Board of County Commissioners (County Commission) properly created and established the Big Valley Road Improvement District No. 93-5 (the District), through Resolution 1993-159; and

WHEREAS, Section 7-12-2161 MCA provides that the Commission may, before the first Monday in September of each year, adopt a resolution levying and assessing all the property within a district with an amount equal to the whole cost of maintaining, preserving, or repairing the improvements within the district; and

WHEREAS, Resolution 1993-137 provides a mechanism for assessing benefited properties of the District based upon the benefits received;

WHEREAS, property owners and persons with property interests within the District were notified of the public hearing, through publication and mail, pursuant to Section 7-12-2159 MCA; and

WHEREAS, an approximately 25% increase in maintenance assessments has been deemed necessary by the County Public Works Department to cover the costs of maintaining, preserving, or repairing the improvements; and

NOW, THEREFORE, BE IT RESOLVED by the County Commission that an ongoing maintenance assessment to be levied and assessed perpetually upon all benefited properties of the District until otherwise modified by a resolution shall annually levy \$100.00 per undeveloped lot and \$200.00 per developed lot.


BE IT FURTHER RESOLVED that a description of each parcel of land, the name of each owner, if known, and the amount of each estimated annual assessment is listed on Exhibit "A", attached hereto and made a part thereof.

BE IT FURTHER RESOLVED that the assessment amount contained on attached Exhibit "A" shall be made in two equal payments by the day and month specified on the annual tax notice. Payments made after the specified dates shall be delinquent. Assessments will be placed on tax bills in the next available tax year.




DATED this 10 day of August, 2017.


LEWIS AND CLARK COUNTY  
BOARD OF COMMISSIONERS

  
Susan Good Geise, Chair

ATTEST:

  
Paulette DeHart, Clerk of the Board

Attachment: Exhibit "A"



Big Valley RID Exhibit "A"

A		C		E		T
Assessment Code	Legal Description	Owner Name(s)	Annual Assessment			
1	9235	S26, T12 N, R04 W, W2	AUSTIN ROBERT J & JOHN P		\$100.00	
2	9286	S02, T11 N, R04 W, C.O.S. 371600, ACRES 20.45, TRACTS 141-	JOHNSON KAMMY R		\$200.00	
3	9370	S01, T11 N, R04 W, C.O.S. 3168532, MAKE CHAMPION,	BURG PAM S		\$200.00	
4	9371	S02, T11 N, R04 W, C.O.S. 243270, ACRES 43.841, TRACT	NORCROSS JOE E SR & LINDA		\$200.00	
5	9372	S11, T11 N, R04 W, C.O.S. 3170634, PARCEL 136A, IN	MATHIEUS GEORGE R III &		\$200.00	
6	9373	S11, T11 N, R04 W, C.O.S. 4139857F, MAKE GALLATIN,	MAYNARD JOHN A		\$200.00	
7	9374	S11, T11 N, R04 W, C.O.S. 329635B, TR 93-96A IN E2NWSE	KUKOLAX ANDREW F & HARPER MONA LEE		\$200.00	
8	9375	S11, T11 N, R04 W, S2NWSW TR 135 B	SMITHSON MICHAEL W		\$200.00	
9	9376	S02, T11 N, R04 W, C.O.S. 262819, ACRES 21.052, TRACT	BAKKEN DUANE A & RACHEL A		\$200.00	
10	9378	S11, T11 N, R04 W, C.O.S. 365187, LT 138 B (AKA TRACT	WILBURN NATHAN DAVID SR		\$100.00	
11	9379	S11, T11 N, R04 W, SEQUOIA 24X60 1977	RAFFERTY NICK & DEBRA KAY		\$200.00	
12	9380	S11, T11 N, R04 W, LT 135AE1/2NZNW4SW4	BROWNE TERRY A & SUSAN G		\$100.00	
13	9383	S02, T11 N, R04 W, C.O.S. 262819, ACRES 21.225, TRACT	ALLEN ROBERT F & ALICE A		\$200.00	
14	9384	S11, T11 N, R04 W, C.O.S. 490409, MAKE FRIENDSHIP -	ERICKSON TY		\$200.00	
15	9385	S02, T11 N, R04 W, C.O.S. 383992, ACRES 10.57, TRACT 114-	WHITE DANNO L & REBECCA A		\$200.00	
16	9386	S11, T11 N, R04 W, N2SENW AKA TR 128 COS8243269	STEWART SHAYNE J & MALINDA K		\$200.00	
17	9387	S02, T11 N, R04 W, C.O.S. 262819, ACRES 21.159, TRACT	CULWELL L DEAN		\$100.00	
18	9388	S11, T11 N, R04 W, N2SWW TR 134A	MOCK ROBERT W & BONNIE S		\$100.00	
19	9389	S11, T11 N, R04 W, C.O.S. 265457, MAKE GALLATIN,	LITTLE ROBERT L & SANDRA D		\$200.00	
20	9391	S02, T11 N, R04 W, C.O.S. 372513, ACRES 22.295, TRACT 119-	RATCLIFF RUSSELL W & KENDALL A		\$100.00	
21	9392	S02, T11 N, R04 W, C.O.S. 243270, ACRES 21.255, TRACT	VALLEY BANK OF HELENA		\$200.00	
22	9393	S11, T11 N, R04 W, C.O.S. 262818, NZNWNW LT 139	ODEGARD MARK		\$100.00	
23	9396	S02, T11 N, R04 W, C.O.S. 243270, ACRES 15.42, TRACT 110,	STRAUSBAUGH DANIEL C & LESLEY D		\$100.00	
24	9397	S11, T11 N, R04 W, E2NENE TR 104 CHAMPION 14X61 1975	JOHNSON MICHAEL A		\$200.00	
25	9498	SUB: BYM LOT: 112	DOUGHERTY HEIDI J		\$200.00	
26	9548	S11, T11 N, R04 W, C.O.S. 276362, TR 94B IN S2NESE	BRISTOW DAVID & SUSAN		\$200.00	
27	9573	S02, T11 N, R04 W, C.O.S. 3072037, ACRES 5.98, TRACT 124-	HEDDEN ROGER L & ELIZABETH H		\$200.00	
28	9582	S02, T11 N, R04 W, C.O.S. 243270, ACRES 21.066, TRACT	MCLAUGHLIN PATRICIA L		\$200.00	
29	9600	S11, T11 N, R04 W, C.O.S. 275231, TR S2NESW PT TR 131	MOTICHKA KELLY L		\$200.00	
30	9605	S02, T11 N, R04 W, C.O.S. 265666, ACRES 10.44, S2 TRACT	KAUFMAN ROBERT L & JO ANN		\$200.00	
31	9687	S11, T11 N, R04 W, C.O.S. 243269, W2SWSE TR 92	MCGOWAN CASEY		\$200.00	
32	9704	S11, T11 N, R04 W, C.O.S. 243269, TR IN S2SENW AKA TR	MAYER CONNIE M		\$200.00	
33	9721	S10, T11 N, R04 W, C.O.S. 291172, TR 46 IN SE	HOAG RANDY L & JESSICA L		\$200.00	
34	9746	S12, T11 N, R04 W, C.O.S. 378497, MAKE FLEETWOOD,	MCALISTER BREIT A & PATRICIA F		\$200.00	

Big Valley RID Exhibit "A"

	A	C	E	T
36	9797	S11, T11 N, R04 W, C.O.S. 276362, TR 94A IN S2NESE	WILMER ARTHUR C	\$200.00
37	9800	S12, T11 N, R04 W, C.O.S. 312882, ACRES 9.852, TRACT B,	TALSETH TIMOTHY D	\$200.00
38	9801	S12, T11 N, R04 W, C.O.S. 3203752, ACRES 3.12, TRACT A1-	SCHWARTZ FRANCIS & CONNIE	\$200.00
39	9811	S02, T11 N, R04 W, C.O.S. 423262/D, ACRES 10.068, TRACT	MCRAE KRISTY & SCOTT	\$200.00
40	9814	S01, T11 N, R04 W, C.O.S. 309449, PARCEL 65A, MAKE	SMITH LISA A	\$200.00
41	9815	S01, T11 N, R04 W, C.O.S. 309449, PARCEL 65B, ACRES	KAMBIC ROBERT J & ANITA	\$200.00
42	9817	S13, T11 N, R04 W, C.O.S. 238655, ACRES 40.631, TRACTS 87	BYPASS TRUST OF THE DRENNON FAMILY TRUST	\$200.00
43	9818	S12, T11 N, R04 W, C.O.S. 427861, MAKE SKYLINE, MODEL	MCEWEN THOMAS M & SHARON M	\$200.00
44	9821	S12, T11 N, R04 W, C.O.S. 413457, ACRES 20.357, M&B	SCOTT STEVEN C & CATHERINE M	\$200.00
45	9823	S11, T11 N, R04 W, C.O.S. 336083, MAKE GALLATIN,	RICE CATHY & GEORGE W	\$200.00
46	9828	S02, T11 N, R04 W, C.O.S. 243270, ACRES 21, TRACT 123, IN	HOLMES LINDA A	\$200.00
47	9829	S13, T11 N, R04 W, C.O.S. 307885, ACRES 10.01,	WENDLAND JANET E & PETERSEN LYLE R	\$100.00
48	9830	S11, T11 N, R04 W, LT 99 S1/2MEDALLION 16X67 1978	GARRICK LILA	\$200.00
49	9831	S11, T11 N, R04 W, TR EDNEANW4 FRNDSPH-FRMT ASPEN	WAGNER RANDY A	\$200.00
50	9832	S02, T11 N, R04 W, C.O.S. 243270, ACRES 20.897, TRACT	GIBSON RICHARD T & PATRICIA A	\$100.00
51	9833	S02, T11 N, R04 W, C.O.S. 563078/F, ACRES 3.199, TRACT	GREEN WILLOW	\$200.00
52	9838	S11, T11 N, R04 W, C.O.S. 243269, S2SWNE4 TRACT 97 &	TAYLOR JAMES E	\$100.00
53	9839	S11, T11 N, R04 W	LAKE CHRISTINE	\$100.00
54	9841	S02, T11 N, R04 W, C.O.S. 262819, ACRES 22.224, E2 TRACT	LURASKI DONALD H & MARVA M	\$100.00
55	9843	S11, T11 N, R04 W, C.O.S. 534359/E, BIG VALLEY TRS FT TR	LAIB MYRON D & TAMARA B	\$200.00
56	9844	SUB: B80 LOT: 80A	LOWRY DANYELLE & MIX KENNETH KRISTOPHER	\$200.00
57	9847	S01, T11 N, R04 W, C.O.S. 238654, ACRES 20.624, TRACT 60,	STRAUSBAUGH DANIEL C & LESLEY D	\$200.00
58	9848	S11, T11 N, R04 W, W2SESE ROLLOHOME 14X66 1971	DEVINE JAMES F & MELINDA PULLEN-	\$200.00
59	9851	S01, T11 N, R04 W, C.O.S. 238654, ACRES 20.624, TRACT 64,	SMALLEY EVAN C TRUSTEE	\$200.00
60	9854	S11, T11 N, R04 W, C.O.S. 442606/O, PARCEL A, MAKE	KENNEY D R & THERESE B	\$200.00
61	9857	S02, T11 N, R04 W, C.O.S. 243270, ACRES 20.874, TRACT	FOWLER CHRISTINA D	\$100.00
62	9863	S02, T11 N, R04 W, C.O.S. 299660, MAKE REDMAN, MODEL	COON EMMETT B & ANNE C	\$200.00
63	9885	S02, T11 N, R04 W, C.O.S. 265666, MAKE NASHUA, MODEL	WONG DONALD J JR & VICKIM	\$200.00
64	9954	S11, T11 N, R04 W, C.O.S. 243269, MAKE CONTINENTAL,	ABERCROMBIE GAIL A & DREILING J MARK	\$200.00
65	9957	S02, T11 N, R04 W, C.O.S. 262819, ACRES 22.225, W2 TRACT	LURASKI DONALD H & MARVA M	\$200.00
66	9986	S11, T11 N, R04 W, N2SW4NW4 TR 137	MCALPIN ROBERT A	\$200.00
67	10025	S13, T11 N, R04 W, C.O.S. 279039, ACRES 10.134, S2 TRACT	WETCH ALAN J	\$200.00
68	10044	S01, T11 N, R04 W	WOOTTON NATHAN J	\$200.00
69	10053	S02, T11 N, R04 W, C.O.S. 270706, ACRES 9.751, TRACT B,	WEBB HANK R & DEBBIE L	\$200.00
70	10070	S02, T11 N, R04 W, C.O.S. 288419, ACRES 9.97, W2 TRACT	ECKERT KATY	\$200.00

Big Valley RID Exhibit "A"

A	C	E	T
71	S02, T11 N, R04 W, C.O.S. 549425/F, ACRES 13.9, LOT D, IN SUB: B89 LOT: 89B	SCHOFIELD RONALD J & LINDA S	\$200.00
72	S02, T11 N, R04 W, C.O.S. 294594, N2E2ESE TR 105-B	MOLNAR DENNIS F	\$200.00
73	S02, T11 N, R04 W, C.O.S. 294594, ACRES 9.763, TRACT 105-	REEVES GREGORY A & AMY K	\$200.00
74	S11, T11 N, R04 W, C.O.S. 311218, PARCEL 99B, IN NE4	WILBORN JUSTIN	\$200.00
75	S01, T11 N, R04 W, C.O.S. 307981, ACRES 10.302, TRACT 58-	SEVERSON RYAN S & NANCY E	\$200.00
76	S01, T11 N, R04 W, C.O.S. 519091/T, ACRES 10.3, TRACT 55-	MICKELSON TERESA JANELLE & ROBERT	\$200.00
77	S02, T11 N, R04 W, C.O.S. 262819, ACRES 20.985, TRACT	SELBY ERIC JON & JOLENE D	\$200.00
78	S02, T11 N, R04 W, C.O.S. 325282, MAKE GALLATIN, SUB: B19	RIESLAND RUBY E & CLARK	\$200.00
79	S11, T11 N, R04 W, C.O.S. 3156255, TR 131-93A-2 IN NE4SW4	MEDEMA WARREN ALLAN & ALISON RAE	\$200.00
80	S01, T11 N, R04 W, C.O.S. 238634, ACRES 20.66, TRACT 59,	TAYLOR JAMES E & CHERYL A	\$200.00
81	S02, T11 N, R04 W, C.O.S. 288419, MAKE NASHUA, MODEL	VELIN NATHAN C & MELISSA D	\$200.00
82	S12, T11 N, R04 W, C.O.S. 431457, ACRES 20, M&B TRACT,	WARREN CHRISTOPHER C & DANETTE	\$200.00
83	S01, T11 N, R04 W, C.O.S. 307981, ACRES 10.301, TRACT 58-	CORBETT SUSANNE	\$200.00
84	S11, T11 N, R04 W, C.O.S. 303864, PARCEL 132, MAKE	HANSON GRANT G & SANDRA A	\$200.00
85	S34, T12 N, R04 W, C.O.S. 530534/T, TRACT A, IN S2SE4	TRAINOR JAMES D & JERE G	\$200.00
86	S10, T11 N, R04 W, C.O.S. 291172, TR 45 IN E2SE	MEDINA DANIEL	\$200.00
87	S11, T11 N, R04 W, LT 132 W1/2 N2SE4SW4	LOOMIS JODY & JENNIFER	\$200.00
88	S11, T11 N, R04 W, C.O.S. 490409, W2N2NESW TR A	GIRARD KATHRYN E &	\$200.00
89	S12, T11 N, R04 W, C.O.S. 353882, MAKE CHAMPION,	GANNOTT DALE K & SONDA K	\$200.00
90	S11, T11 N, R04 W, LT 135A W2N2NW4SW4	DUPLER TOM & JOY	\$200.00
91	SUB: PET LOT: A	BRACKEN SCOTT E & LESLIE G	\$200.00
92	SUB: B95 LOT: 95-	BROWNE TERRY A & SUSAN G	\$100.00
93	S12, T11 N, R04 W, C.O.S. 363047, ACRES 5.327, TRACT A-2,	BECKSTEAD PAUL L & LESLIE ANN	\$200.00
94	S02, T11 N, R04 W, C.O.S. 372513, ACRES 22.295, TRACT 119-	GARDNER DAVID P & MARTHA L	\$200.00
95	S12, T11 N, R04 W, C.O.S. 370598, ACRES 2, PORTION	MERCHEN ROBERT & SANDRA	\$200.00
96	S02, T11 N, R04 W, C.O.S. 243270, ACRES 21.319, TRACT	KOHL CURTIS LEROY	\$200.00
97	S11, T11 N, R04 W, C.O.S. 262818, S2SESW TR 133	OLSON WARD J & VANESSA L	\$200.00
98	S11, T11 N, R04 W, TR 138-A	SPECE MARGARET E	\$200.00
99	S02, T11 N, R04 W, C.O.S. 383992, ACRES 10.45, TRACT 114-	RATLIFF RUSSELL W & KENDALL A	\$200.00
100	S10, T11 N, R04 W, C.O.S. 299200, TR 39 IN SENE	LOWRY ROY & LINDA	\$200.00
101	SUB: B17 LOT: A-1	HERSKIND CHRISTOPHER ROBERT	\$200.00
102	S12, T11 N, R04 W, C.O.S. 365473, ACRES 20.6755, TRACTS	RUMMEL JANA	\$200.00
103		ELDRIDGE JOHN & PAMELA	\$200.00
104		WILL TERRY G & JUDY J	\$200.00
105		BRENSDAL KENNETH L & GEORGIA A	\$200.00

Big Valley RID Exhibit "A"

	A	C	E	T
106	24322	S02, T11 N, R04 W, C.O.S. 388850, ACRES 5.142, LOT 4, IN	OLDS SHANA D DUNCAN	\$200.00
107	24323	S02, T11 N, R04 W, C.O.S. 388850, ACRES 5.145, LOT 1, IN	HENDLEY LAURA	\$200.00
108	24620	S02, T11 N, R04 W, C.O.S. 388850, MAKE CHAMPION,	NOVAK WILLIAM A	\$200.00
109	24621	S02, T11 N, R04 W, C.O.S. 388850, ACRES 5.14, LOT 3, IN	OLDS SHANA D DUNCAN	\$200.00
110	24903	S02, T11 N, R04 W, C.O.S. 409165, ACRES 5.5, M&B TRACT	STRAUSBAUGH LESLEY & DAN	\$200.00
111	25257	S02, T11 N, R04 W, C.O.S. 423262/0, ACRES 10.988, TRACT	CUMMINS DEBRA M & DANA G	\$200.00
112	25390	S12, T11 N, R04 W, C.O.S. 427861, ACRES 2, TRACT A, IN	ROMEY CAROLE KOSENA	\$200.00
113	25807	S11, T11 N, R04 W, C.O.S. 413985/F	BUCY BRENT C	\$200.00
114	26166	S14, T11 N, R04 W, C.O.S. 3101408, TRACT 1, IN N2NE4	CURT J COOPER LIVING TRUST &	\$100.00
115	26807	S12, T11 N, R04 W, C.O.S. 378497, ACRES 2.064, TRACT A-1,	CHILD A LEE & SHARON L	\$200.00
116	26838	S02, T11 N, R04 W, C.O.S. 487104/F, ACRES 2.5, LOT A, IN	BAXTER BRYON C & RHONDA D	\$200.00
117	27404	S35, T12 N, R04 W, C.O.S. 3078094, TRACT 7B-1, IN SE4 SEC	SANDRU CHRISTOPHER	\$200.00
118	27405	S35, T12 N, R04 W, C.O.S. 3101074, TRACT 9-A, IN W2	YORK MICHAEL C & CHERYL A	\$200.00
119	27406	S34, T12 N, R04 W, C.O.S. 609820/F, MAKE ROLLOHOME,	BETCHIE ALBERT B & BARBARA	\$200.00
120	27407	S35, T12 N, R04 W, C.O.S. 511251/B, TRACT 17, IN G.LOT 1	WARREN JEFFREY S & KIMBERLY A	\$200.00
121	27667	SUB: PET LOT: B	HOLMES MICHAEL A & CHRISTINA A	\$200.00
122	27754	S34, T12 N, R04 W, C.O.S. 511125/E, TRACT 1, IN W2SE4	KOSNIK JANET	\$200.00
123	27755	S34, T12 N, R04 W, C.O.S. 511125/E, TRACT 3, IN SE4	OHLIN TORBJORN L & KARIN B	\$200.00
124	27756	S34, T12 N, R04 W, C.O.S. 511125/E, TRACT 4, IN SE4	FRASER DOUGLAS J	\$200.00
125	27757	S34, T12 N, R04 W, C.O.S. 511125/E, MAKE HOMARK,	MARSHALL TODD & SHANELL	\$200.00
126	27758	S35, T12 N, R04 W, C.O.S. 511125/E, TRACT 8, IN SE4 SEC 34	MERGENTHALER BUDDY & JUDY	\$200.00
127	27759	S35, T12 N, R04 W, C.O.S. 511125/E, TRACT 10, IN G.LOTS 3-	PIOCOS THOMAS FRANKLIN & RITA ANGELA TRU	\$200.00
128	27760	S35, T12 N, R04 W, C.O.S. 511125/E, TRACT 11, IN N2S2	SHAW ROBERT C	\$200.00
129	27761	S35, T12 N, R04 W, C.O.S. 511125/E, MAKE MEDALLION,	FRANKLIN BARNEY R & EARLEEN J	\$200.00
130	27762	S35, T12 N, R04 W, C.O.S. 511125/E, TRACT 13, IN SE4	FLEURY KEN & DEBORAH A	\$200.00
131	27763	S35, T12 N, R04 W, C.O.S. 511125/E, TRACT 14, IN G.LOTS 2-	SMITH RICHARD K & JENKINS	\$200.00
132	27764	S35, T12 N, R04 W, C.O.S. 563348/F, TRACT 15A, IN G.LOT 2	WARWICK EDWIN G & BARBARA J	\$200.00
133	27765	S35, T12 N, R04 W, C.O.S. 511125/E, MAKE LIBERTY,	HERIEM NELS B & ALLINSON SHERRY	\$200.00
134	27766	S34, T12 N, R04 W, C.O.S. 511125/E, TRACT 6, IN SE4 SEC 34	HUGHES JANET ALVERSON & BRIAN ARCHIE	\$200.00
135	27810	S11, T11 N, R04 W, C.O.S. 524559/E, BIG VALLEY TRS TR 98-	MEYERS GLEN	\$200.00
136	28865	S03, T11 N, R04 W, C.O.S. 299200, TR 3 IN SE4NE4 TR 11 IN	CULWELL L DEAN	\$200.00
137	28897	S03, T11 N, R04 W, C.O.S. 3083857, TR 6A	CLOEFFIL ROBERT THOMAS	\$200.00
138	28959	S02, T11 N, R04 W, C.O.S. 549425/F, ACRES 5, LOT C, IN	CARPENTER CLIFFORD W	\$200.00
139	28960	SUB: B95 LOT: 95-	SONGER KITTY	\$200.00
140	29123	S02, T11 N, R04 W, C.O.S. 3031088, PARCEL B, ACRES 1.22,	ATCHLEY PEGGY MARIE TRUSTEE	\$200.00

Big Valley RID Exhibit "A"

	A	C	E	T
141	29359	S02, T11 N, R04 W, C.O.S. 563078/F, MAKE ATLANTIC,	GREEN MARK T	\$200.00
142	29360	S02, T11 N, R04 W, C.O.S. 563078/F, ACRES 2, TRACT 107E-	HECKENLAIBLE, JON M & JESSICA L	\$200.00
143	29377	S35, T12 N, R04 W, C.O.S. 563348/F, MAKE MARLETTE,	SPARKS ORYANA	\$200.00
144	29622	SUB: B83 LOT: 83N	MOYER CHRIS J	\$200.00
145	29623	SUB: B83 LOT: 83N	MOYER CHRIS J & JUDY M	\$200.00
146	29624	SUB: B83 LOT: 83N	THE LIVING TRUST OF WALTER DEEGE AND GEA	\$100.00
147	29625	SUB: B83 LOT: 83N	MITTLEIDER ERIC D & SHERRI L	\$200.00
148	29626	SUB: B83 LOT: 83N	WHITMOYER RONALD C & JANET L	\$200.00
149	29945	S03, T11 N, R04 W, C.O.S. 299200, IN NE4SE4 TRACT 4	VERNON GARY G & PAULA M	\$200.00
150	29946	S03, T11 N, R04 W, C.O.S. 299200, TR.5 IN E2SE4	DUBBE DELLA R & ERIK P	\$200.00
151	30642	S11, T11 N, R04 W, C.O.S. 243269, PARCEL 103, W2NENE	DODGE MICHAEL D & DEANNA L	\$200.00
152	35077	SUB: BYM LOT: 112	FORTUNE LUKE W	\$200.00
153	35078	SUB: B80 LOT: 80B	LOWRY DANYELLE MOORE-	\$200.00
154	35789	SUB: RRM LOT: 5A	HOOVESTAL GARY & YUVONNE	\$200.00
155	36114	SUB: B19	TOLLAKSON TERRY	\$200.00
156	36115	SUB: B19	WELLS MICAH & REBECCA	\$200.00
157	36116	SUB: B19	HAYES MICHAEL & JENNIFER	\$200.00
158	36117	SUB: B19	CEDAR LANE RANCH INC.	\$200.00
159	36164	S35, T12 N, R04 W, C.O.S. 30780994, TRACT 7A-1, IN SE4 SEC	HARRIS MICHAEL L & MICHELE T	\$200.00
160	36224	S10, T11 N, R04 W, C.O.S. 299200, PARCEL 7, IN NE4	HANSON CYNTHIA M & DONOHUE DAVID	\$200.00
161	36309	S34, T12 N, R04 W, C.O.S. 6098200F, MAKE FRIENDSHIP -	HEDDEN MICHAEL L & CRISTIE J	\$200.00
162	36387	SUB: B89 LOT: 89A	ROBERTSON GLENN L & CHERI	\$200.00
163	36391	SUB: BSV LOT: 3	VINCENT CHAD P &	\$200.00
164	36392	SUB: BSV LOT: 2	HOOVESTAL GARY	\$100.00
165	36393	SUB: BSV LOT: 1	HOOVESTAL GARY	\$100.00
166	37332	SUB: LMT LOT: 4	MARSH SCOTT M & MICHELLE	\$200.00
167	37333	SUB: LMT LOT: 3	ROBINSON GILBERT & VERA	\$200.00
168	37334	SUB: LMT LOT: 1	LARAMORE MARK & BRENDA	\$200.00
169	37335	SUB: LMT LOT: 2	CARTER ROY JAY & ROBYN B	\$200.00
170	38299	S02, T11 N, R04 W, C.O.S. 3072037, ACRES 1.9, TRACT 124-A-	DAHLKE HOLLY AND RYAN	\$100.00
171	38300	S02, T11 N, R04 W, C.O.S. 3072037, ACRES 1.9, TRACT 124-A-	GABBERT CHAD	\$100.00
172	38764	S03, T11 N, R04 W, C.O.S. 3083857, TRACT 6B	IRWIN TERRY N & CLAIRE L	\$200.00
173	40119	S26, T12 N, R04 W, C.O.S. 3137172, ACRES 139.83, TRACT A,	CURTISS GLEN R & KENNETH W	\$100.00
174	40121	S35, T12 N, R04 W, C.O.S. 3101074, TRACT A, IN N2, N2S2	KIM SMITH PROPERTIES LLC	\$100.00
175	42056	S11, T11 N, R04 W, W2NWNE TR 101	DAVIS SHARON MARIE	\$200.00

Big Valley RID Exhibit "A"

	A	C	E	T
176	42534	S02, T11 N, R04 W, C.O.S. 3115194, ACRES 5, TRACT 108-A1, SUB: B7 LOT: A-4	VROOMAN KENNETH E & MROCK CHRISTINA I	\$200.00
177	42946	SUB: B7 LOT: A-3	GOBLE KEITH & PATSY	\$200.00
178	42947	SUB: B7 LOT: A-2	WILL BRIAN E	\$200.00
179	42948	S03, T11 N, R04 W, C.O.S. 300296, PARCEL 1B, IN NE4	SEILLER NICOLLE J	\$200.00
180	43059	S03, T11 N, R04 W, C.O.S. 299200, PARCEL 2, TR 2 IN NE4	KOLB LARRY R TRUSTEE	\$200.00
181	43060	S11, T11 N, R04 W, C.O.S. 3121218, PARCEL 99A, IN NE4	CULWELL L DEAN	\$100.00
182	43062	S26, T12 N, R04 W, C.O.S. 3137172, ACRES 20, TRACT B, IN	CAUDLE JENNE ELIZABETH & CLAY BODDIE	\$200.00
183	44140	S26, T12 N, R04 W, C.O.S. 3123055, ACRES 89.73, TRACT A	CURTISS JUDY	\$100.00
184	44141	S26, T12 N, R04 W, C.O.S. 3123055, ACRES 10, TRACT C, IN	SMITH LARRY KIM	\$100.00
185	44142	S26, T12 N, R04 W, C.O.S. 3123055, ACRES 10, TRACT B, IN	LARRY KIM SMITH FAMILY TRUST SMITH LARRY	\$100.00
186	44143	S26, T12 N, R04 W, C.O.S. 3123055, ACRES 10, TRACT D, IN	SMITH BRADLEY G &	\$100.00
187	44144	S26, T12 N, R04 W, C.O.S. 3123055, ACRES 10, TRACT E, IN	LARRY KIM SMITH FAMILY TR FOR BENEFIT OF	\$100.00
188	44145	S26, T12 N, R04 W, C.O.S. 3123055, ACRES 10, TRACT F, IN	LARRY KIM SMITH FAMILY TR FOR BENEFIT OF	\$100.00
189	44146	S26, T12 N, R04 W, C.O.S. 3123055, ACRES 10, TRACT G, IN	LARRY KIM SMITH FAMILY TR FOR BENEFIT OF	\$100.00
190	44147	S11, T11 N, R04 W, C.O.S. 3156255, TR 131-93A-3 IN NE4SW4	SMITH LARRY KIM	\$100.00
191	44985	S01, T11 N, R04 W, C.O.S. 3168532, ACRES 11.7, TRACT 4C,	STAPISH BRITA M	\$100.00
192	45469	S01, T11 N, R04 W, C.O.S. 3168532, ACRES 11.7, TRACT 4B,	BENTLEY PAMELA S	\$100.00
193	45470	S11, T11 N, R04 W, C.O.S. 3170634, PARCEL 136B, IN	WILLIAMS VALERIE & JON E	\$200.00
194	45480	S12, T11 N, R04 W, C.O.S. 3203752, ACRES 1.88, TRACT A1-	MATHEUS GEORGE R III &	\$100.00
195	45909		SCHWARTZ JACOB TANNER	\$200.00