

**RESOLUTION 2015-124**

**A RESOLUTION LEVYING AN ASSESSMENT UPON CUSTOMERS OF THE SCRATCHGRAVEL SOLID WASTE MANAGEMENT DISTRICT OWNING MOBILE HOMES AS PERSONAL PROPERTY IN THE DISTRICT AND OWING A PAY-AS-YOU-THROW PROGRAM CHARGE AFTER AUGUST 14, 2015**

WHEREAS, on March 24, 1999, the Board of Directors for the Scratch Gravel Solid Waste District (SGSWD) recommended to the Lewis and Clark County Commissioners that a Pay-As-You-Throw Program (PAYT) be implemented for residences in the SGSWD; and

WHEREAS, the Board of Lewis and Clark County Commissioners accepted the recommendation of the SGSWD Board of Directors and directed Public Works Staff to implement a PAYT Program; and

WHEREAS, on January 1, 2001, the PAYT Program was implemented for residences in the SGSWD; and

WHEREAS, on October 7, 2002 the SGSWD Board directed Public Works staff to accept payments on PAYT accounts through the second Monday of August of each year to allow for the delivery of payments postmarked by July 31<sup>st</sup>, but not received by the County until a later date; and

WHEREAS, on May 12, 2003 the Board of Directors for the SGSWD recommended that the tonnage limit for the PAYT Program be set at 1.5 tons of solid waste per household per year; and

WHEREAS, the tipping fee for the City of Helena Transfer Station was \$70.75 per ton for fiscal year 2015 (July 1, 2014 through June 30, 2015); and

WHEREAS, residences in the SGSWD which generated more than the 1.5-ton limit for the period July 1, 2014 through June 30, 2015 were billed point seventy one (\$.71) cents for every 20 pounds exceeding the 1.5-ton limit; and

WHEREAS, on July 1, 2015, residences in the SGSWD generating more than 1.5 tons of solid waste were mailed a statement displaying the amount owed, where payments should be mailed, and instructions that if payment was not received by July 31, 2015, the PAYT charge would be added to their tax bill.

NOW, THEREFORE, BE IT RESOLVED by the Board of County Commissioners of Lewis and Clark County that an additional assessment shall be levied and assessed on the 2015 tax bills for those SGSWD residences generating more than the 1.5-ton limit and with a charge owing on their PAYT account after August 14, 2015.

BE IT FURTHER RESOLVED by the Board of County Commissioners of Lewis and Clark County that a description of each SGSWD residence by solid waste permit number,




property owner name, property tax code, and the amount of the annual assessment for each residence is contained on Exhibit A, attached hereto; and



BE IT FURTHER RESOLVED that the annual assessment amount contained on attached Exhibit A shall be made in two equal payments by the day and month specified on the annual tax notice. Payments made after the specified dates shall be delinquent. Charges for tax codes that have been split, combined or deactivated over the last year shall be added to the newly activated tax code for said personal property.

DATED this 3<sup>rd</sup> day of September, 2015.

LEWIS AND CLARK COUNTY  
BOARD OF COMMISSIONERS

  
Andy Hunthausen, Chairman

ATTEST:

  
  
Paulette J. DeHart, Clerk of the Board

Attachments: Exhibit "A"



<b>Pay-As-You-Throw Assessments for Scratch Gravel Landfill District (PERSONAL)</b>			
<b>Account #</b>	<b>Customer Name</b>	<b>Amount Due</b>	<b>Tax Code</b>
60146	ALSUP BROOKE	18.40	94882
60470	BAKER EARL R & BETTY J	7.08	95135
60646	BATEY CHRIS	24.06	92671
60753	BELGARDE JOSH	7.78	91637
60813	BENSON DAVE & STARKEY SHARO	107.53	95359
55418	BENSON DAVE & STARKEY SHARON	200.33	95359
61013	BOATWRIGHT ROBERT L & MOCK	32.56	92843
61416	BROWN RUSSELL E & JANET F	40.33	92297
61421	BROWN STEPHANIE MICHELLE	119.61	91182
61635	BYKONEN BETTY	16.28	90445
61847	CASIANO CHRISTINA	33.28	92927
62374	COTTON DENNIS L & TAMMIE L	9.21	96440
63518	BUDAK MARK	32.60	94303
73622	FISCHER APRIL DAWN	6.37	96168
63899	FULLER JAKE & CRUM JESSICA	79.96	90053
64582	HALEY DARRELL R	112.52	91512
64725	HANSON KENNETH B	75.71	95082
73613	HARDY CRAIG E	166.29	92665
64790	HARRIS BEN	29.72	96016
65042	HEMANES JEREMY	6.42	92740
65095	HERN JON M & PATRICIA	138.67	91180
65097	HERNANDEZ JASON & KATIE	38.20	95960
65140	HIATT TERRANCE & APRIL	26.22	94787
65152	HICKS JERRET	51.69	91260
73562	HOGeweide CHRISTOPHER JOE &	5.67	95897
65385	CORREA JUAN A	38.96	91417
55522	HOYER TERRY & LAVERNE NOEL-	281.82	96062
65504	HUBBERT PAULA	128.80	90501
65887	JOHNSON DOUGLAS	7.07	91474
65919	JOHNSON MALCOLM MATTHEW JR	12.06	90605
65920	JOHNSON MALCOLM MATTHEW JR	11.34	91448
65949	JOHNSON RODNEY JR	7.08	94095
66396	KNUDSON TRESSIE	37.51	95068
66644	BEEBE VALERIA M	71.50	93976
66725	COX JOE	93.40	93451
66837	LECOURS LAWRENCE E	35.37	96254
67156	LORENZ MARK W & KAREN B	28.31	92734
67158	LORENZ WADE & BRANDIE	177.59	95926
73997	MILLS ANN M	11.33	95158
68511	MUNIZ JOSE	39.62	93892
68816	NORDSTROM VERA	41.77	94937

69123	PALLISTER AMOS TOBIAS	8.49	95126
69165	PARMER JOHN C	30.42	91112
69176	PARRY LUCINDA M	82.78	91557
69611	PRICE BRENDA	89.17	96165
69946	RHIMER KELLY S	41.76	95725
70187	FLANDERS JUDITH A	35.39	93799
73842	ROSCOE CYNTHIA L	90.55	92884
70303	ROTHIE MICHAEL	14.85	90649
70353	RUMMEL JANA	38.96	92517
70501	SARGENT KENNETH	12.74	95504
70787	SELLECK HOLLY	67.23	90485
71111	SMITH ARVELLAR	37.51	92750
71157	SMITH BRETT GEORGE	24.81	94378
71213	SMITH LISA A	10.62	94054
71399	SPRINKLE CORY	150.71	95875
71684	STRATTON GRANT & NIKKI	96.22	95537
72132	TINSMAN JENNIFER	38.95	94677
72273	TRUSSEL BILLIE & AMBER & DA	16.30	90572
72370	UNCLES GLENN	7.81	91541
72376	UNCLES GLENN W	9.19	95475
72629	WALLACE JAMMIE	16.30	93320
72912	WHELEN PAUL & LALANI	7.08	94138
90472	WINTERS KELLY D & SHEILA L	38.24	94630
		<b>3376.10</b>	