

RESOLUTION 2014 - 32

**A RESOLUTION LEVYING AND ASSESSING A TAX UPON ALL BENEFITED
PROPERTY WITHIN THE LINCOLN RURAL IMPROVEMENT
DISTRICT NO. 2004-6**

WHEREAS, the Board of County Commissioners of Lewis and Clark County (the "County") has properly created a rural special improvement district (the "District") pursuant to Montana Code Annotated, Title 7, Chapter 12, Part 21, as amended (the "Act"), through Resolution 2004-148, denominated Rural Special Improvement District No. 2004-6 (the "District"), and undertaken certain local improvements (the "Improvements") to benefit property located therein; and

WHEREAS, Section 7-12-2161, MCA, provides that the Board of County Commissioners may, before the first Monday in September of each year, pass and finally adopt a resolution levying and assessing all the property within the district with an amount equal to the whole cost of maintaining, preserving, or repairing the improvements within the district; and

WHEREAS, Resolution 2004-126 provides an equitable method for assessing benefited properties based upon the benefits received; and

WHEREAS, the property owners of lots within the Lincoln Rural Improvement District were notified of the April 4, 2014 public hearing, pursuant to Section 7-12-2159, MCA; and

WHEREAS, the proposed resolution was on file and subject to inspection in the Office of the County Clerk and at the Lincoln Public Library.

NOW, THEREFORE, BE IT RESOLVED by the Board of County Commissioners of Lewis and Clark County, that this resolution shall supersede Resolution 2005-8 and shall be levied and assessed upon all benefited properties, within the boundaries of Rural Improvement District No. 2004-6.

BE IT FURTHER RESOLVED that a debt service assessment to repair and preserve the roads shall be levied for a period of 7 years. The total amount of the assessment shall be \$15,247.18, or \$45.11 per geocode per year for seven years.

BE IT FURTHER RESOLVED that an ongoing maintenance assessment to be levied and assessed perpetually until otherwise modified by a resolution passed by the County shall levy \$20,212.40 or \$59.80 per geocode per year.


BE IT FURTHER RESOLVED that a description of each parcel of land, the name of each owner, if known, and the amount of each estimated annual assessment is listed on Exhibit "A", attached hereto and made a part thereof.





BE IT FURTHER RESOLVED that the assessment amount contained on attached Exhibit "A" shall be made in two equal payments by the day and month specified on the annual tax notice. Payments made after the specified dates shall be delinquent. Assessments will be placed on tax bills in the next available tax year.

DATED this 4 day of April, 2014.

BOARD OF COUNTY COMMISSIONERS
LEWIS AND CLARK COUNTY



Susan Good Geise, Chair

ATTEST:



Paulette J. DeHart, Clerk of Board

EXHIBIT A

| Tax Code | Legal Name | Legal Desc | Debt Service Assessment (7 years) | On-going Maintenance Assessment | Total Assessment to Maintain, Preserve and Repair |
|-----------------|---------------------------------------|--|-----------------------------------|---------------------------------|---|
| 233613101010000 | GROSFIELD RANCH LLC | S13, T14 N, R09 W | \$44.84 | \$59.45 | \$104.30 |
| 233614401010000 | SNOWBERRY PROPERTIES LLC | S14, T14 N, R09 W, NE NENW N2SE SESE LESS 1.34 AC REF: M32-5757 POA 05/24/05 | \$44.84 | \$59.45 | \$104.30 |
| 233623101010000 | STAINAKER LANCE & DEBRA L | S23, T14 N, R09 W, N OF ST HWY 200 W OF LT 20 | \$44.84 | \$59.45 | \$104.30 |
| 233623101040000 | BAKER STEWART JR & EDITH M | S23, T14 N, R09 W, C.O.S. 3156707, TR A | \$44.84 | \$59.45 | \$104.30 |
| 233623101130000 | WINSLOW STEVEN C & JEANETTE A | S23, T14 N, R09 W, PM 3 | \$44.84 | \$59.45 | \$104.30 |
| 233623101140000 | PARIS JAMES L & MAIDA M | S23, T14 N, R09 W, C.O.S. 3029853, IN NE | \$44.84 | \$59.45 | \$104.30 |
| 233623101150000 | PARIS JAMES L & MAIDA M | S23, T14 N, R09 W, C.O.S. 3029853, TR IN NE4. | \$44.84 | \$59.45 | \$104.30 |
| 233623101160000 | MULCARE TIMOTHY L & MARGARET M | S23, T14 N, R09 W, C.O.S. 3241451, PARCEL M | \$44.84 | \$59.45 | \$104.30 |
| 233623101170000 | GLAZE GARY R | S23, T14 N, R09 W, C.O.S. 3241450, PARCEL G | \$44.84 | \$59.45 | \$104.30 |
| 233623101210000 | ROMEY CAROLE S | S23, T14 N, R09 W, C.O.S. 3241450, PARCEL R | \$44.84 | \$59.45 | \$104.30 |
| 233623102010000 | ARMSTRONG ROBERT L & GERTRUDE L | BLACKFOOT SUBD (LINCOLN), S23, T14 N, R09 W, Lot 21 - 22 | \$44.84 | \$59.45 | \$104.30 |
| 233623102050000 | MCCUILLAN JOHN R | BLACKFOOT SUBD (LINCOLN), S23, T14 N, R09 W, Lot 23 - 25 | \$44.84 | \$59.45 | \$104.30 |
| 233623103010000 | MEADOW STREET LLP | BLACKFOOT SUBD (LINCOLN), S23, T14 N, R09 W, Lot 31, COS #3084587 IN NE4 | \$44.84 | \$59.45 | \$104.30 |
| 233623103040000 | MEADOW STREET LLP | BLACKFOOT SUBD (LINCOLN), S23, T14 N, R09 W, Lot 30, COS #3084587 IN NE4 | \$44.84 | \$59.45 | \$104.30 |
| 233623103050000 | THOMPSON LESLIE BELOTE & JOHN | BLACKFOOT SUBD (LINCOLN), S23, T14 N, R09 W, Lot 28 | \$44.84 | \$59.45 | \$104.30 |
| 233623103060000 | ZARKE JULIE M & SCOTT M | BLACKFOOT SUBD (LINCOLN), S23, T14 N, R09 W, Lot 29 | \$44.84 | \$59.45 | \$104.30 |
| 233623104010000 | WALLACE TOM & NANCY | BLACKFOOT SUBD (LINCOLN), S23, T14 N, R09 W, Lot 32, COS #521583-T | \$44.84 | \$59.45 | \$104.30 |
| 233623104020000 | HUFFMAN CONNIE R | BLACKFOOT SUBD (LINCOLN), S23, T14 N, R09 W, Lot 33 | \$44.84 | \$59.45 | \$104.30 |
| 233623104030000 | PISTELAK TONY & ROBIN | BLACKFOOT SUBD (LINCOLN), S23, T14 N, R09 W, Lot 34 | \$44.84 | \$59.45 | \$104.30 |
| 233623104040000 | WALLACE TOMMY WARREN & NANCY ANN | BLACKFOOT SUBD (LINCOLN), S23, T14 N, R09 W, Lot 37 | \$44.84 | \$59.45 | \$104.30 |
| 233623104050000 | LINEWEAVER CHARLES F TRUSTEE | BLACKFOOT SUBD (LINCOLN), S23, T14 N, R09 W, Lot 36 | \$44.84 | \$59.45 | \$104.30 |
| 233623104060000 | PISTELAK TONY & ROBIN | BLACKFOOT SUBD (LINCOLN), S23, T14 N, R09 W, Lot 35 | \$44.84 | \$59.45 | \$104.30 |
| 233623105010000 | ARMSTRONG ROBERT L & GERTRUDE L | BLACKFOOT SUBD (LINCOLN), S23, T14 N, R09 W, Lot 19-20 | \$44.84 | \$59.45 | \$104.30 |
| 233623105050000 | MCCUILLAN JOHN R | BLACKFOOT SUBD (LINCOLN), S23, T14 N, R09 W, Lot 16 - 18 | \$44.84 | \$59.45 | \$104.30 |
| 233623106040000 | MCCUILLAN JOHN R | BLACKFOOT SUBD (LINCOLN), S23, T14 N, R09 W, Lot 14A, COS #3111902 | \$44.84 | \$59.45 | \$104.30 |
| 233623106050000 | SEWELL MARILYN G | BLACKFOOT SUBD (LINCOLN), S23, T14 N, R09 W, SOUTH 200 FT OF LT 15 | \$44.84 | \$59.45 | \$104.30 |
| 233623107010000 | COOK LOIS | BLACKFOOT SUBD (LINCOLN), S23, T14 N, R09 W, BLACKFOOT SUB S10' LT 38 | \$44.84 | \$59.45 | \$104.30 |
| 233623107020000 | MOORE RICKY GENE | BLACKFOOT SUBD (LINCOLN), S23, T14 N, R09 W, | \$44.84 | \$59.45 | \$104.30 |
| 233623107030000 | MILLER JAMES M & KIMBERLY | BLACKFOOT SUBD (LINCOLN), S23, T14 N, R09 W, E2 LT 42 | \$44.84 | \$59.45 | \$104.30 |
| 233623107050000 | BABB LOYAL F & LAVONNE A | BLACKFOOT SUBD (LINCOLN), S23, T14 N, R09 W, Lot 39A, COS #558364/B | \$44.84 | \$59.45 | \$104.30 |
| 233623107055A05 | GILLETT JAMES H & LINDA S | BLACKFOOT SUBD (LINCOLN), S23, T14 N, R09 W, Lot 40A, COS #558364/B | \$44.84 | \$59.45 | \$104.30 |
| 233623107060000 | DECK JACK WESLEY & JUDITH ANN | BLACKFOOT SUBD (LINCOLN), S23, T14 N, R09 W, E2 LT 40 | \$44.84 | \$59.45 | \$104.30 |
| 233623107070000 | BOARDMAN JOYCE P | BLACKFOOT SUBD (LINCOLN), S23, T14 N, R09 W, Lot 41, | \$44.84 | \$59.45 | \$104.30 |
| 233623107080000 | NAIRNS JERRY C SR & KARLEE J TRUSTEES | BLACKFOOT SUBD (LINCOLN), S23, T14 N, R09 W, W2 LT 42 | \$44.84 | \$59.45 | \$104.30 |
| 233623107090000 | DIETZ CHARLES R & WENDI | BLACKFOOT SUBD (LINCOLN), S23, T14 N, R09 W, Lot 43B, COS #456137 | \$44.84 | \$59.45 | \$104.30 |
| 233623107150000 | POTTER DENISE & ALLEN & LOIS | BLACKFOOT SUBD (LINCOLN), S23, T14 N, R09 W, Lot 43A, COS # 456137 | \$44.84 | \$59.45 | \$104.30 |
| 233623108050000 | HEMISTAD PHYLLIS L | BLACKFOOT SUBD (LINCOLN), S23, T14 N, R09 W, LTS 9-A, 11-A, 12-A, 13-A, COS #3111902 | \$44.84 | \$59.45 | \$104.30 |
| 233623109010000 | CHRISTIAN MARK W & BONNIE J | BLACKFOOT SUBD (LINCOLN), S23, T14 N, R09 W, Lot 49A | \$44.84 | \$59.45 | \$104.30 |
| 233623109030000 | FEHRS STEVEN K & FE G | BLACKFOOT SUBD (LINCOLN), S23, T14 N, R09 W, Lot 47-B1, COS #3072722 | \$44.84 | \$59.45 | \$104.30 |
| 233623109050000 | HEMICKER JUERGEN & REBECCA | BLACKFOOT SUBD (LINCOLN), S23, T14 N, R09 W, Lot 44B-1, COS #3072722 | \$44.84 | \$59.45 | \$104.30 |
| 233623109060000 | KEGEL MICHELE | BLACKFOOT SUBD (LINCOLN), S23, T14 N, R09 W, Lot 48-B, COS #493203/E | \$44.84 | \$59.45 | \$104.30 |
| 233623401050000 | MASON LELAND J | S23, T14 N, R09 W, TR B IN NE4SE4 COS #3174368 | \$44.84 | \$59.45 | \$104.30 |
| 233623401060000 | BLEND GEORGE C & CLARA P | S23, T14 N, R09 W, TR IN NE4NE4SE4 | \$44.84 | \$59.45 | \$104.30 |
| 233623401070000 | MORRIS ROBERT F | S23, T14 N, R09 W, C.O.S. 383853, LT 28 & COS #3174368 | \$44.84 | \$59.45 | \$104.30 |

EXHIBIT A

| Tax Code | Legal Name | Legal Desc | Debt Service Assessment (7 years) | On-going Maintenance Assessment | Total Assessment to Maintain, Preserve and Repair |
|-----------------|--|--|-----------------------------------|---------------------------------|---|
| 233623401080000 | HOWSE MONTE A & JOLYNN A | S23, T14 N, R09 W, C.O.S. 3174368, TR A | \$44.84 | \$59.45 | \$104.30 |
| 233623401090000 | ANDERSON TYLER LEE | S23, T14 N, R09 W, C.O.S. 3193648, TR C | \$44.84 | \$59.45 | \$104.30 |
| 233624101010000 | WEISNER GARY LEE | LINCOLN VILLA SITES, S24, T14 N, R09 W, BLOCK 12, Lot 117 | \$44.84 | \$59.45 | \$104.30 |
| 233624101030000 | MUSE ZACHARY T | LINCOLN VILLA SITES, S24, T14 N, R09 W, BLOCK 12, Lot 118 | \$44.84 | \$59.45 | \$104.30 |
| 233624101040000 | WADDINGTON VERNA E | LINCOLN VILLA SITES, S24, T14 N, R09 W, LINCOLN VILLA SITES BLK 12 S 100' LT 119 | \$44.84 | \$59.45 | \$104.30 |
| 233624101050000 | WADDINGTON VERNA E | LINCOLN VILLA SITES, S24, T14 N, R09 W, N 109' LT 119 | \$44.84 | \$59.45 | \$104.30 |
| 233624101060000 | SLAVEN ROBERT A | LINCOLN VILLA SITES, S24, T14 N, R09 W, BLOCK 12, Lot 120B, COS #589008 | \$44.84 | \$59.45 | \$104.30 |
| 233624101070000 | SLAVEN ROBERT A | LINCOLN VILLA SITES, S24, T14 N, R09 W, BLOCK 12, Lot 120A, COS #589008 | \$44.84 | \$59.45 | \$104.30 |
| 233624101080000 | BICKEL DONALD J | LINCOLN VILLA SITES, S24, T14 N, R09 W, BLOCK 12, Lot 121B, COS #589008 | \$44.84 | \$59.45 | \$104.30 |
| 233624101090000 | BIZZOTTO BRUNA | LINCOLN VILLA SITES, S24, T14 N, R09 W, BLOCK 12, Lot 121A, COS #589008 | \$44.84 | \$59.45 | \$104.30 |
| 233624101100000 | KEMPTHORN RICHARD J FAM LTD PART 1 | LINCOLN VILLA SITES, S24, T14 N, R09 W, BLOCK 12, Lot 122A, COS #3217280 | \$44.84 | \$59.45 | \$104.30 |
| 233624101110000 | COCKERHAM TOMIMY & LATITIA | LINCOLN VILLA SITES, S24, T14 N, R09 W, BLOCK 12, Lot 123A, COS #3217280 | \$44.84 | \$59.45 | \$104.30 |
| 233624101120000 | RAFTER G LLC | LINCOLN VILLA SITES, S24, T14 N, R09 W, BLOCK 12, Lot 124 | \$44.84 | \$59.45 | \$104.30 |
| 233624101130000 | SMITH WILLIAM A | LINCOLN VILLA SITES, S24, T14 N, R09 W, BLOCK 12, Lot 125 | \$44.84 | \$59.45 | \$104.30 |
| 233624101140000 | ALZHEIMER GREGORY P | LINCOLN VILLA SITES, S24, T14 N, R09 W, BLOCK 12, Lot 126 | \$44.84 | \$59.45 | \$104.30 |
| 233624101200000 | LIKNES SHELLEY A & GEORGE A | LINCOLN VILLA SITES, S24, T14 N, R09 W, BLOCK 12, Lot 127A, COS #3090760 IN SW4NE4 | \$44.84 | \$59.45 | \$104.30 |
| 233624101210000 | CHRISTIANSEN GREGORY P | LINCOLN VILLA SITES, S24, T14 N, R09 W, BLOCK 12, Lot 127B, COS #3090760 IN SWNE | \$44.84 | \$59.45 | \$104.30 |
| 233624101230000 | MORGAN BOBBY K TRUSTEE MORGAN BOBBY TRUS | LINCOLN VILLA SITES, S24, T14 N, R09 W, BLOCK 12, Lot 128A, COS #3090760 IN SWNE | \$44.84 | \$59.45 | \$104.30 |
| 233624101250000 | MORGAN BOBBY K TRUSTEE MORGAN BOBBY TRUS | LINCOLN VILLA SITES, S24, T14 N, R09 W, BLOCK 12, Lot 128B, COS #3090760 IN SWNE | \$44.84 | \$59.45 | \$104.30 |
| 233624102010000 | CONGER MARK E | LINCOLN VILLA SITES, S24, T14 N, R09 W, BLOCK 13, Lot 129, LESS TR | \$44.84 | \$59.45 | \$104.30 |
| 233624102020000 | VAN DE RIET DON | LINCOLN VILLA SITES, S24, T14 N, R09 W, BLOCK 13, PT OF LT 129 | \$44.84 | \$59.45 | \$104.30 |
| 233624102040000 | ESTRIN LINDA DIANE | LINCOLN VILLA SITES, S24, T14 N, R09 W, BLOCK 13, Lot 130 | \$44.84 | \$59.45 | \$104.30 |
| 233624102060000 | SCHMUTZLER CLIFFORD A & JOCELY | LINCOLN VILLA SITES, S24, T14 N, R09 W, BLOCK 13, Lot 131 | \$44.84 | \$59.45 | \$104.30 |
| 233624102080000 | ARVIDSON HARRY A & LOLA A | LINCOLN VILLA SITES, S24, T14 N, R09 W, BLOCK 13, Lot 132 | \$44.84 | \$59.45 | \$104.30 |
| 233624102100000 | SCHMUTZLER JOCELYNE & CLIFFORD | LINCOLN VILLA SITES, S24, T14 N, R09 W, BLOCK 13, Lot 133 | \$44.84 | \$59.45 | \$104.30 |
| 233624102120000 | ROBERTS JOHN E & FAYE A | LINCOLN VILLA SITES, S24, T14 N, R09 W, BLOCK 13, Lot 134 | \$44.84 | \$59.45 | \$104.30 |
| 233624102160000 | COMMUNITY METHODIST CHURCH | LINCOLN VILLA SITES, S24, T14 N, R09 W, BLOCK 13, Lot 135 | \$44.84 | \$59.45 | \$104.30 |
| 233624102180000 | POWELL MICHAEL J & REBECCA A | LINCOLN VILLA SITES, S24, T14 N, R09 W, BLOCK 13, Lot 137 | \$44.84 | \$59.45 | \$104.30 |
| 233624102200000 | ERICKSON SYLVIA F | LINCOLN VILLA SITES, S24, T14 N, R09 W, BLOCK 13, Lot 138 | \$44.84 | \$59.45 | \$104.30 |
| 233624102210000 | BICKEL DOLLY J & SNYDER RUSSELL J | LINCOLN VILLA SITES, S24, T14 N, R09 W, BLOCK 13, N80' OF LT 139 | \$44.84 | \$59.45 | \$104.30 |
| 233624102220000 | BICKEL DOLLY J & SNYDER RUSSELL J | LINCOLN VILLA SITES, S24, T14 N, R09 W, BLOCK 13, S128' LT 139 | \$44.84 | \$59.45 | \$104.30 |
| 233624102230000 | MICINALLY CHRISTINE H & RICHARD B | LINCOLN VILLA SITES, S24, T14 N, R09 W, BLOCK 13, N 1/2 LT 140 | \$44.84 | \$59.45 | \$104.30 |
| 233624102240000 | KRAUSE KENNETH | LINCOLN VILLA SITES, S24, T14 N, R09 W, BLOCK 13, S2 LT 140 | \$44.84 | \$59.45 | \$104.30 |
| 233624103010000 | WARD DAVID A & VAN DYKE SHANELLE J | LINCOLN VILLA SITES, S24, T14 N, R09 W, BLOCK 14, Lot 141 - 142 | \$44.84 | \$59.45 | \$104.30 |
| 233624103050000 | LEWENIGHT SHARLA LYNN & H CHRIST | LINCOLN VILLA SITES, S24, T14 N, R09 W, BLOCK 14, S1/2 LT 143 | \$44.84 | \$59.45 | \$104.30 |
| 233624103060000 | TEMPLETON FLOYD J | LINCOLN VILLA SITES, S24, T14 N, R09 W, BLOCK 14, N1/2 LT 143 | \$44.84 | \$59.45 | \$104.30 |
| 233624103070000 | RIBAIL KATHERINE M | LINCOLN VILLA SITES, S24, T14 N, R09 W, BLOCK 14, 2100' LT 144 | \$44.84 | \$59.45 | \$104.30 |
| 233624103080000 | MAILLOUX TIMOTHY S & MARY ANN | LINCOLN VILLA SITES, S24, T14 N, R09 W, BLOCK 14, S 100' OF N 108' LT 144 | \$44.84 | \$59.45 | \$104.30 |
| 233624103100000 | PETERSON DENNIS L | LINCOLN VILLA SITES, S24, T14 N, R09 W, BLOCK 14, N8' OF LT 144 ALL LT 145 | \$44.84 | \$59.45 | \$104.30 |
| 233624103130000 | LEWIS & CLARK COUNTY | LINCOLN VILLA SITES, S24, T14 N, R09 W, BLOCK 14, Lot 146 | \$44.84 | \$59.45 | \$104.30 |
| 233624103140000 | LEWIS & CLARK COUNTY PARKS LINCOLN | LINCOLN VILLA SITES, S24, T14 N, R09 W, BLOCK 14, Lot 147 | \$44.84 | \$59.45 | \$104.30 |
| 233624103150000 | VAUGHAN PATRICK D & JAMES L & | LINCOLN VILLA SITES, S24, T14 N, R09 W, BLOCK 14, E2 LT 148 | \$44.84 | \$59.45 | \$104.30 |
| 233624103160000 | FRASER RAY | LINCOLN VILLA SITES, S24, T14 N, R09 W, BLOCK 14, W2 LT 148 | \$44.84 | \$59.45 | \$104.30 |
| 233624103180000 | PETERSON DENNIS L | LINCOLN VILLA SITES, S24, T14 N, R09 W, BLOCK 14, Lot 149 | \$44.84 | \$59.45 | \$104.30 |
| 233624103190000 | HANDFORD BRUCE E HEIDI L & | LINCOLN VILLA SITES, S24, T14 N, R09 W, BLOCK 14, N 80' LT 150 | \$44.84 | \$59.45 | \$104.30 |

EXHIBIT A

| Tax Code | Legal Name | Legal Desc | Debt Service Assessment (7 years) | On-going Maintenance Assessment | Total Assessment to Maintain, Preserve and Repair |
|-----------------|---|--|-----------------------------------|---------------------------------|---|
| 23362410320000 | ASHER PATRICIA DEANNE | LINCOLN VILLA SITES, S24, T14 N, R09 W, BLOCK 14, Lot 150, S128' OF LT 150 | \$44.84 | \$59.45 | \$104.30 |
| 233624103220000 | WARD DAVID A | LINCOLN VILLA SITES, S24, T14 N, R09 W, BLOCK 14, Lot 151 | \$44.84 | \$59.45 | \$104.30 |
| 233624103240000 | KORMAN MICHAEL L & CAROL L | LINCOLN VILLA SITES, S24, T14 N, R09 W, BLOCK 14, Lot 152 | \$44.84 | \$59.45 | \$104.30 |
| 233624103250000 | LEWIS & CLARK COUNTY | S24, T14 N, R09 W, PUBLIC PARKS | \$44.84 | \$59.45 | \$104.30 |
| 233624104010000 | BOOTLEGGER INN LTD | LAMBKIN ADD LINCOLN VILLA SITE, S24, T14 N, R09 W, BLOCK 1, S22 1/2 FT LT 1 & LT 2 | \$44.84 | \$59.45 | \$104.30 |
| 233624104020000 | BOOTLEGGER INN LTD | LAMBKIN ADD LINCOLN VILLA SITE, S24, T14 N, R09 W, BLOCK 1, N80' LT 1 | \$44.84 | \$59.45 | \$104.30 |
| 233624108010000 | PERKL OLGA M & EDWARD | LAMBKIN ADD LINCOLN VILLA SITE, S24, T14 N, R09 W, BLOCK 6, Lot 2 | \$44.84 | \$59.45 | \$104.30 |
| 233624108020000 | MORRIS SARAH J | LAMBKIN ADD LINCOLN VILLA SITE, S24, T14 N, R09 W, BLOCK 6, Lot 1 | \$44.84 | \$59.45 | \$104.30 |
| 233624108030000 | COX LOWELL D | LAMBKIN ADD LINCOLN VILLA SITE, S24, T14 N, R09 W, BLOCK 6, Lot 3 - 6 | \$44.84 | \$59.45 | \$104.30 |
| 233624108050000 | FITZGERALD SARAH M & PEREZ DEREK A | LAMBKIN ADD LINCOLN VILLA SITE, S24, T14 N, R09 W, BLOCK 6, LOTS 7 & 9 | \$44.84 | \$59.45 | \$104.30 |
| 233624108060000 | HORNER STUART M & CHRISTA C | LAMBKIN ADD LINCOLN VILLA SITE, S24, T14 N, R09 W, BLOCK 6, Lot 11 - 12 | \$44.84 | \$59.45 | \$104.30 |
| 233624108070000 | PETERSON ROGER D & SHERYL L | LAMBKIN ADD LINCOLN VILLA SITE, S24, T14 N, R09 W, BLOCK 6, Lot 13 - 14 | \$44.84 | \$59.45 | \$104.30 |
| 233624108080000 | PETERSON ROGER D & SHERYL L | LAMBKIN ADD LINCOLN VILLA SITE, S24, T14 N, R09 W, BLOCK 6, Lot 15 - 16 | \$44.84 | \$59.45 | \$104.30 |
| 233624108090000 | FOLEY JERRY DEANE & VERNA | LAMBKIN ADD LINCOLN VILLA SITE, S24, T14 N, R09 W, BLOCK 6, Lot 17 | \$44.84 | \$59.45 | \$104.30 |
| 233624108120000 | CARSE TIMOTHY F & CAROL ANN | LAMBKIN ADD LINCOLN VILLA SITE, S24, T14 N, R09 W, BLOCK 6, Lot 18 | \$44.84 | \$59.45 | \$104.30 |
| 233624108160000 | FITZGERALD SARAH M & PEREZ DEREK A | LAMBKIN ADD LINCOLN VILLA SITE, S24, T14 N, R09 W, BLOCK 6, LOTS 8 & 10 | \$44.84 | \$59.45 | \$104.30 |
| 233624111010000 | SMITH RANAE L | LAMBKIN ADD LINCOLN VILLA SITE, S24, T14 N, R09 W, BLOCK 7, LOTS 2 & 4 | \$44.84 | \$59.45 | \$104.30 |
| 233624111020000 | LINCOLN BAPTIST CHURCH | LAMBKIN ADD LINCOLN VILLA SITE, S24, T14 N, R09 W, BLOCK 7, Lot 1 | \$44.84 | \$59.45 | \$104.30 |
| 233624111030000 | DRAKEY BARBARA M | LAMBKIN ADD LINCOLN VILLA SITE, S24, T14 N, R09 W, BLOCK 7, Lot 3 | \$44.84 | \$59.45 | \$104.30 |
| 233624111050000 | HUTMACHER GENEVIEVE W | LAMBKIN ADD LINCOLN VILLA SITE, S24, T14 N, R09 W, BLOCK 7, LOTS 5 & 7 | \$44.84 | \$59.45 | \$104.30 |
| 233624111070000 | HELGESON WILLIAM L & RUTH T TRUSTEES OF | LAMBKIN ADD LINCOLN VILLA SITE, S24, T14 N, R09 W, BLOCK 7, LOTS 9 & 11 | \$44.84 | \$59.45 | \$104.30 |
| 233624111090000 | OLSON ROYAL R & ROSE J | LAMBKIN ADD LINCOLN VILLA SITE, S24, T14 N, R09 W, BLOCK 7, Lot 13 | \$44.84 | \$59.45 | \$104.30 |
| 233624111140000 | TERMAN JAMES M & HEATHER A | LAMBKIN ADD LINCOLN VILLA SITE, S24, T14 N, R09 W, BLOCK 7, LOTS 18 & 20 | \$44.84 | \$59.45 | \$104.30 |
| 233624111150000 | BRANDT SHAWN KORNEC | LAMBKIN ADD LINCOLN VILLA SITE, S24, T14 N, R09 W, BLOCK 7, Lot 16 | \$44.84 | \$59.45 | \$104.30 |
| 233624111150000 | BROWN RODNEY | LAMBKIN ADD LINCOLN VILLA SITE, S24, T14 N, R09 W, BLOCK 7, Lot 14 | \$44.84 | \$59.45 | \$104.30 |
| 233624111160000 | WOODS SALLY ANNE | LAMBKIN ADD LINCOLN VILLA SITE, S24, T14 N, R09 W, BLOCK 7, Lot 12 | \$44.84 | \$59.45 | \$104.30 |
| 233624111180000 | WILLIAMS C J | LAMBKIN ADD LINCOLN VILLA SITE, S24, T14 N, R09 W, BLOCK 7, LOTS 8 & 10 | \$44.84 | \$59.45 | \$104.30 |
| 233624111190001 | HASKINS LINDA D | LAMBKIN ADD LINCOLN VILLA SITE, S24, T14 N, R09 W, BLOCK 7, Lot 6 | \$44.84 | \$59.45 | \$104.30 |
| 233624114010000 | PERKL PATRICIA A & EDWARD TRUSTEES | LAMBKIN ADD LINCOLN VILLA SITE, S24, T14 N, R09 W, BLOCK 12, Lot 1, COS #3144973 | \$44.84 | \$59.45 | \$104.30 |
| 233624114020000 | PERKL PATRICIA A & EDWARD TRUSTEES | LAMBKIN ADD LINCOLN VILLA SITE, S24, T14 N, R09 W, BLOCK 12, Lot 2A, COS #3144973 | \$44.84 | \$59.45 | \$104.30 |
| 233624114030000 | SMITH MONA BRYANT | LAMBKIN ADD LINCOLN VILLA SITE, S24, T14 N, R09 W, BLOCK 12, Lot 3A | \$44.84 | \$59.45 | \$104.30 |
| 233624114050000 | SMITH MONA BRYANT | LAMBKIN ADD LINCOLN VILLA SITE, S24, T14 N, R09 W, BLOCK 12, Lot 4A | \$44.84 | \$59.45 | \$104.30 |
| 233624114060000 | SMITH MONA BRYANT | LAMBKIN ADD LINCOLN VILLA SITE, S24, T14 N, R09 W, BLOCK 12, Lot 5A, COS #3144973 | \$44.84 | \$59.45 | \$104.30 |
| 233624114080000 | LEWIS & CLARK COUNTY | LAMBKIN ADD LINCOLN VILLA SITE, S24, T14 N, R09 W, TR IN NWME | \$44.84 | \$59.45 | \$104.30 |
| 233624119010000 | WERTZ LAWRENCE A & | LAMBKIN ADD LINCOLN VILLA SITE, S24, T14 N, R09 W, BLOCK 13, PT 1 & 2 AND MULCAR | \$44.84 | \$59.45 | \$104.30 |
| 233624201010000 | HAUBEIN JAMES L OR JOAN L | LINCOLN VILLA SITES, S24, T14 N, R09 W, BLOCK 5, Lot 60 - 61, COS #557684/T | \$44.84 | \$59.45 | \$104.30 |
| 233624201040000 | TIETEMA KENNETH L & NORA J | LINCOLN VILLA SITES, S24, T14 N, R09 W, BLOCK 5, Lot 62, COS #557684/T | \$44.84 | \$59.45 | \$104.30 |
| 233624201060000 | JOHNSON JAIME S & LISA A | LINCOLN VILLA SITES, S24, T14 N, R09 W, BLOCK 5, LOTS 58 & 63 COS #557684/T | \$44.84 | \$59.45 | \$104.30 |
| 233624201080000 | WELKER TIMOTHY W | LINCOLN VILLA SITES, S24, T14 N, R09 W, BLOCK 5, Lot 64, COS #557684/T | \$44.84 | \$59.45 | \$104.30 |
| 233624201100000 | HEMMER SUSAN M & F RAYMOND | LINCOLN VILLA SITES, S24, T14 N, R09 W, BLOCK 5, Lot 65, COS #557684/T | \$44.84 | \$59.45 | \$104.30 |
| 233624201120000 | ANDERSON KARLEEN M & ANDREW | LINCOLN VILLA SITES, S24, T14 N, R09 W, BLOCK 5, Lot 66, COS #557684/T | \$44.84 | \$59.45 | \$104.30 |
| 233624201140000 | CARLSON PATRICIA J & RANDALL P | LINCOLN VILLA SITES, S24, T14 N, R09 W, BLOCK 5, Lot 55, COS #557684/T | \$44.84 | \$59.45 | \$104.30 |
| 233624201160000 | AUSTAD TONI M | LINCOLN VILLA SITES, S24, T14 N, R09 W, BLOCK 5, Lot 56, COS #557684/T | \$44.84 | \$59.45 | \$104.30 |
| 233624201170000 | WALKER FRED E JR & BEVERLY A | LINCOLN VILLA SITES, S24, T14 N, R09 W, BLOCK 5, Lot 57A, COS #3101972 | \$44.84 | \$59.45 | \$104.30 |
| 233624201220000 | JOHNSON JAIME S & LISA A | LINCOLN VILLA SITES, S24, T14 N, R09 W, BLOCK 5, Lot 59, COS #557684/T | \$44.84 | \$59.45 | \$104.30 |

EXHIBIT A

| Tax Code | Legal Name | Legal Desc | Debt Service Assessment (7 years) | On-going Maintenance Assessment | Total Assessment to, Maintain, Preserve and Repair |
|----------------|---|---|-----------------------------------|---------------------------------|--|
| 23362420210000 | EYER JUNE E TRUST | LINCOLN VILLA SITES, S24, T14 N, R09 W, BLOCK 4, Lot 49, COS #557684/T | \$44.84 | \$59.45 | \$104.30 |
| 23362420204000 | EYER JUNE E TRUST | LINCOLN VILLA SITES, S24, T14 N, R09 W, BLOCK 4, Lot 50, COS #557684/T | \$44.84 | \$59.45 | \$104.30 |
| 23362420206000 | HORNER VIRGINIA M | LINCOLN VILLA SITES, S24, T14 N, R09 W, BLOCK 4, Lot 51, COS #557684/T | \$44.84 | \$59.45 | \$104.30 |
| 23362420208000 | NICOLAI GERRIT D | LINCOLN VILLA SITES, S24, T14 N, R09 W, BLOCK 4, Lot 52, COS #557684/T | \$44.84 | \$59.45 | \$104.30 |
| 23362420210000 | FAIRHURST FRED L & SUSAN L | LINCOLN VILLA SITES, S24, T14 N, R09 W, BLOCK 4, Lot 53, COS #557684/T | \$44.84 | \$59.45 | \$104.30 |
| 23362420212000 | EDELBERG GEORGE A & BONNIE L | LINCOLN VILLA SITES, S24, T14 N, R09 W, BLOCK 4, Lot 54, COS #557684/T | \$44.84 | \$59.45 | \$104.30 |
| 23362420214000 | MORRIS EUGENE | LINCOLN VILLA SITES, S24, T14 N, R09 W, BLOCK 4, Lot 43, COS #557684/T | \$44.84 | \$59.45 | \$104.30 |
| 23362420216000 | GRIGSBY CATHERINE & SONDRRA | LINCOLN VILLA SITES, S24, T14 N, R09 W, BLOCK 4, Lot 44, COS #557684/T | \$44.84 | \$59.45 | \$104.30 |
| 23362420218000 | SCHOTT RAYMOND L & RONALD G & | LINCOLN VILLA SITES, S24, T14 N, R09 W, BLOCK 4, Lot 45, COS #557684/T | \$44.84 | \$59.45 | \$104.30 |
| 23362420220000 | BEEHLER EILEEN K & FRANCIS | LINCOLN VILLA SITES, S24, T14 N, R09 W, BLOCK 4, Lot 46, COS #557684/T | \$44.84 | \$59.45 | \$104.30 |
| 23362420222000 | PRICE DUWAYNE & SHARON | LINCOLN VILLA SITES, S24, T14 N, R09 W, BLOCK 4, Lot 46, COS #557684/T | \$44.84 | \$59.45 | \$104.30 |
| 23362420224000 | DIETZ CHARLES R | LINCOLN VILLA SITES, S24, T14 N, R09 W, BLOCK 4, Lot 48, COS #557684/T | \$44.84 | \$59.45 | \$104.30 |
| 23362420301000 | DANIEL BRYCE A | LINCOLN VILLA SITES, S24, T14 N, R09 W, BLOCK 3, Lot 37, COS #557684/T | \$44.84 | \$59.45 | \$104.30 |
| 23362420304000 | MAUGHAN STEVEN D & LAURIE F | LINCOLN VILLA SITES, S24, T14 N, R09 W, BLOCK 3, Lot 38, COS #557684/T | \$44.84 | \$59.45 | \$104.30 |
| 23362420306000 | HASTINGS CANDACE | LINCOLN VILLA SITES, S24, T14 N, R09 W, BLOCK 3, Lot 39, COS #557684/T | \$44.84 | \$59.45 | \$104.30 |
| 23362420308000 | HASTINGS CANDACE | LINCOLN VILLA SITES, S24, T14 N, R09 W, BLOCK 3, Lot 40, COS #557684/T | \$44.84 | \$59.45 | \$104.30 |
| 23362420310000 | GRIGSBY SONDRRA M & CATHY M | LINCOLN VILLA SITES, S24, T14 N, R09 W, BLOCK 3, Lot 40, COS #557684/T | \$44.84 | \$59.45 | \$104.30 |
| 23362420312000 | MCCULLURE RHONDA MARIE & ROBERT KALE JR | LINCOLN VILLA SITES, S24, T14 N, R09 W, BLOCK 3, Lot 41A, C/S 598630/B | \$44.84 | \$59.45 | \$104.30 |
| 23362420314000 | MC CLURE ROBERT K & RHONDA MARIE | LINCOLN VILLA SITES, S24, T14 N, R09 W, BLOCK 3, Lot 42, COS #557684/T | \$44.84 | \$59.45 | \$104.30 |
| 23362420316000 | BECKMAN JOHN C SR & MARGUERITE | LINCOLN VILLA SITES, S24, T14 N, R09 W, BLOCK 3, Lot 32A, C/S 598630/B | \$44.84 | \$59.45 | \$104.30 |
| 23362420317000 | BECKMAN JOHN C & MARGUERITE | LINCOLN VILLA SITES, S24, T14 N, R09 W, BLOCK 3, Lot 33A, C/S 598630/B | \$44.84 | \$59.45 | \$104.30 |
| 23362420318000 | BECKER JERRY S & PANAGOPOULOS BARBARA L | LINCOLN VILLA SITES, S24, T14 N, R09 W, BLOCK 3, Lot 33, COS #557684/T | \$44.84 | \$59.45 | \$104.30 |
| 23362420320000 | DIDRIKSEN PAUL J & MARY SUE | LINCOLN VILLA SITES, S24, T14 N, R09 W, BLOCK 3, Lot 34, COS #557684/T | \$44.84 | \$59.45 | \$104.30 |
| 23362420322000 | FITZGERALD TIM & TERI | LINCOLN VILLA SITES, S24, T14 N, R09 W, BLOCK 3, Lot 35, COS #557684/T | \$44.84 | \$59.45 | \$104.30 |
| 23362420323000 | DONETTI JOHN B | LINCOLN VILLA SITES, S24, T14 N, R09 W, BLOCK 3, Lot 36, E 100 FT COS #557684/T | \$44.84 | \$59.45 | \$104.30 |
| 23362420324000 | VIRAG SCOTT & DOROTHY | LINCOLN VILLA SITES, S24, T14 N, R09 W, BLOCK 3, Lot 36, W 108 FT COS 557684/T | \$44.84 | \$59.45 | \$104.30 |
| 23362420401000 | HARVIE MARTIN & RON | LINCOLN VILLA SITES, S24, T14 N, R09 W, BLOCK 2, Lot 25, W1/3 COS #557684/T | \$44.84 | \$59.45 | \$104.30 |
| 23362420403000 | YONKOVICH DEAN | LINCOLN VILLA SITES, S24, T14 N, R09 W, BLOCK 2, Lot 26, COS #557684/T | \$44.84 | \$59.45 | \$104.30 |
| 23362420405000 | DIDRIKSEN PAUL & MARY S | LINCOLN VILLA SITES, S24, T14 N, R09 W, BLOCK 2, Lot 27, COS #557684/T | \$44.84 | \$59.45 | \$104.30 |
| 23362420407000 | MCGEE DAVID L & CHERYL A | LINCOLN VILLA SITES, S24, T14 N, R09 W, BLOCK 2, Lot 28, COS #557684/T | \$44.84 | \$59.45 | \$104.30 |
| 23362420409000 | MCGEE DAVID L & CHERYL A | LINCOLN VILLA SITES, S24, T14 N, R09 W, BLOCK 2, Lot 29, COS #557684/T | \$44.84 | \$59.45 | \$104.30 |
| 23362420411000 | SELSTROM JOHN P & KIMBERLY JO | LINCOLN VILLA SITES, S24, T14 N, R09 W, BLOCK 2, Lot 30, COS #557684/T | \$44.84 | \$59.45 | \$104.30 |
| 23362420413000 | FEEDBACK K D & GARLAND TERESA | LINCOLN VILLA SITES, S24, T14 N, R09 W, BLOCK 2, Lot 19, COS #557684/T | \$44.84 | \$59.45 | \$104.30 |
| 23362420415000 | PIERCE GEORGE E & ELEANOR B | LINCOLN VILLA SITES, S24, T14 N, R09 W, BLOCK 2, Lot 20 | \$44.84 | \$59.45 | \$104.30 |
| 23362420417000 | HOWSMON NYLE E & SUSAN F | LINCOLN VILLA SITES, S24, T14 N, R09 W, BLOCK 2, Lot 21 | \$44.84 | \$59.45 | \$104.30 |
| 23362420419000 | HINDS RICHARD C & CAROLS | LINCOLN VILLA SITES, S24, T14 N, R09 W, BLOCK 2, Lot 22, COS #557684/T | \$44.84 | \$59.45 | \$104.30 |
| 23362420421000 | YONKOVICH DEAN | LINCOLN VILLA SITES, S24, T14 N, R09 W, BLOCK 2, Lot 23, COS #557684/T | \$44.84 | \$59.45 | \$104.30 |
| 23362420423000 | RUMMEL JOHN | LINCOLN VILLA SITES, S24, T14 N, R09 W, BLOCK 2, Lot 23, COS #557684/T | \$44.84 | \$59.45 | \$104.30 |
| 23362420424000 | ORR JAMES L | LINCOLN VILLA SITES, S24, T14 N, R09 W, BLOCK 2, Lot 24, COS #557684/T | \$44.84 | \$59.45 | \$104.30 |
| 23362420425000 | SOUNDERS JAMES P & LORETTA M | LINCOLN VILLA SITES, S24, T14 N, R09 W, BLOCK 2, Lot 25, COS #557684/T | \$44.84 | \$59.45 | \$104.30 |
| 23362420501000 | PHETTEPLACE JAMES G & CHERYL K | LINCOLN VILLA SITES, S24, T14 N, R09 W, BLOCK 10, Lot 106 | \$44.84 | \$59.45 | \$104.30 |
| 23362420504000 | HOLM EVELYN I | LINCOLN VILLA SITES, S24, T14 N, R09 W, BLOCK 10, Lot 105 - 110 | \$44.84 | \$59.45 | \$104.30 |
| 23362420506000 | MORRIS MARION L | LINCOLN VILLA SITES, S24, T14 N, R09 W, BLOCK 10, Lot 104 | \$44.84 | \$59.45 | \$104.30 |
| 23362420508000 | ROUHAN JOHN W & STINSON ANDREA J | LINCOLN VILLA SITES, S24, T14 N, R09 W, BLOCK 10, Lot 103 | \$44.84 | \$59.45 | \$104.30 |
| 23362420510000 | PORTER RICK M & DOROTHY B | LINCOLN VILLA SITES, S24, T14 N, R09 W, BLOCK 10, Lot 102 - & 113, | \$44.84 | \$59.45 | \$104.30 |

EXHIBIT A

| Tax Code | Legal Name | Legal Desc | Debt Service Assessment (7 years) | On-going Maintenance Assessment | Total Assessment to Maintain, Preserve and Repair |
|-----------------|---|--|-----------------------------------|---------------------------------|---|
| 233624205120000 | PORTER RICK M & DOROTHY B | LINCOLN VILLA SITES, S24, T14 N, R09 W, BLOCK 10, Lot 101 | \$44.84 | \$59.45 | \$104.30 |
| 233624205140000 | HANSEN BETTY J | LINCOLN VILLA SITES, S24, T14 N, R09 W, BLOCK 10, Lot 100 | \$44.84 | \$59.45 | \$104.30 |
| 233624205160000 | COOK LEWIS N & MARY JEAN | LINCOLN VILLA SITES, S24, T14 N, R09 W, BLOCK 10, Lot 99 | \$44.84 | \$59.45 | \$104.30 |
| 233624205230000 | MULCARE TIMOTHY | LINCOLN VILLA SITES, S24, T14 N, R09 W, BLOCK 10, Lot 155-A-1, COS #3175570 | \$44.84 | \$59.45 | \$104.30 |
| 233624205240000 | FIRST BANK OF LINCOLN | LINCOLN VILLA SITES, S24, T14 N, R09 W, BLOCK 10, Lot 155B-2A, COS #3100575 | \$44.84 | \$59.45 | \$104.30 |
| 233624205270000 | MOUNTAIN VIEW CO OP INC | LINCOLN VILLA SITES, S24, T14 N, R09 W, BLOCK 10, Lot 155B-1A, COS #3100575 | \$44.84 | \$59.45 | \$104.30 |
| 233624205300000 | MULCARE TIMOTHY | LINCOLN VILLA SITES, S24, T14 N, R09 W, BLOCK 10, Lot 155 | \$44.84 | \$59.45 | \$104.30 |
| 233624205310000 | BENNETTS EDWARD L & SUSAN C | LINCOLN VILLA SITES, S24, T14 N, R09 W, BLOCK 10, Lot 116, COS #566440/T | \$44.84 | \$59.45 | \$104.30 |
| 233624205320000 | INVESTMENT PROPERTIES FINANCE | LINCOLN VILLA SITES, S24, T14 N, R09 W, BLOCK 10, Lot 116, COS #566440/T | \$44.84 | \$59.45 | \$104.30 |
| 233624205330000 | INVESTMENT PROPERTIES FINANCE GROUP LLC | LINCOLN VILLA SITES, S24, T14 N, R09 W, BLOCK 10, Lot 116, COS #566440/T | \$44.84 | \$59.45 | \$104.30 |
| 233624205340000 | PURDOM JERRY L | LINCOLN VILLA SITES, S24, T14 N, R09 W, BLOCK 10, Lot 116, SW PT LT 116 | \$44.84 | \$59.45 | \$104.30 |
| 233624205350000 | BANNON MARTIN & SHARON M | LINCOLN VILLA SITES, S24, T14 N, R09 W, BLOCK 10, Lot 116, SE PT OF LT 116 | \$44.84 | \$59.45 | \$104.30 |
| 233624205360000 | EBY FRANK J & CHRISTINE L | LINCOLN VILLA SITES, S24, T14 N, R09 W, BLOCK 10, Lot 115-A, COS#3003500 | \$44.84 | \$59.45 | \$104.30 |
| 233624205370000 | JOLLEY MARY L | LINCOLN VILLA SITES, S24, T14 N, R09 W, BLOCK 10, Lot 115-B, COS# 3003500 | \$44.84 | \$59.45 | \$104.30 |
| 233624205380000 | MORGAN DOUGLAS W & DONITA K | LINCOLN VILLA SITES, S24, T14 N, R09 W, BLOCK 10, Lot 114 - 115, N2 OF LT | \$44.84 | \$59.45 | \$104.30 |
| 233624205390000 | MCPHAIL KATHLEEN R & HOFF MARGIE K | LINCOLN VILLA SITES, S24, T14 N, R09 W, BLOCK 10, Lot 114, S1/2 OF LT | \$44.84 | \$59.45 | \$104.30 |
| 233624205430000 | JOHNSON CALVIN L & DEBRA L | LINCOLN VILLA SITES, S24, T14 N, R09 W, BLOCK 10, Lot 112 | \$44.84 | \$59.45 | \$104.30 |
| 233624205440000 | WOOD ROBERT M & SHERRYLL L | LINCOLN VILLA SITES, S24, T14 N, R09 W, BLOCK 10, Lot 111, N2 OF LT, | \$44.84 | \$59.45 | \$104.30 |
| 233624205450000 | OSWALD GERALD E | LINCOLN VILLA SITES, S24, T14 N, R09 W, BLOCK 10, Lot 111, S2 OF LT | \$44.84 | \$59.45 | \$104.30 |
| 233624205490000 | HANLEY WALTER J & MAHARG CHAROLETTE M | LINCOLN VILLA SITES, S24, T14 N, R09 W, BLOCK 10, Lot 109 | \$44.84 | \$59.45 | \$104.30 |
| 233624206100000 | SCHMUTZLER CLIFFORD A & JOCELYNE | LINCOLN VILLA SITES, S24, T14 N, R09 W, BLOCK 1, Lot 10, COS #557684/T | \$44.84 | \$59.45 | \$104.30 |
| 233624206200000 | VAN DE RIET DON | LINCOLN VILLA SITES, S24, T14 N, R09 W, BLOCK 1, Lot 9A, COS #3084806, IN NW4 | \$44.84 | \$59.45 | \$104.30 |
| 233624206200000 | MINEAR KEVIN L & LOUJANNE | LINCOLN VILLA SITES, S24, T14 N, R09 W, BLOCK 1, W72' LT 7 & LT 12 COS #557684/T | \$44.84 | \$59.45 | \$104.30 |
| 233624206200000 | MINEAR KEVIN L & LOUJANNE | LINCOLN VILLA SITES, S24, T14 N, R09 W, BLOCK 1, E136' OF LT 7 & LT 12 COS #557684/T | \$44.84 | \$59.45 | \$104.30 |
| 233624206200000 | STEMPLE CORNER LLC | LINCOLN VILLA SITES, S24, T14 N, R09 W, BLOCK 1, Lot 1-A, COS #3090372 | \$44.84 | \$59.45 | \$104.30 |
| 233624206210000 | WAITS CHRIS M & BETTY JEAN | LINCOLN VILLA SITES, S24, T14 N, R09 W, BLOCK 1, S PT OF E 200' OF LT 1 COS 557684/T | \$44.84 | \$59.45 | \$104.30 |
| 233624206210000 | WAITS CHRIS M | LINCOLN VILLA SITES, S24, T14 N, R09 W, BLOCK 1, N PT E2 LT 18 | \$44.84 | \$59.45 | \$104.30 |
| 233624206210000 | LINCOLN VOLUNTEER FIRE DEPT | LINCOLN VILLA SITES, S24, T14 N, R09 W, BLOCK 1, PT LT 18 COS #557684/T | \$44.84 | \$59.45 | \$104.30 |
| 233624206220000 | WYATT MARK G | LINCOLN VILLA SITES, S24, T14 N, R09 W, BLOCK 1, W 204' LT 18 COS #557684/T | \$44.84 | \$59.45 | \$104.30 |
| 233624206220000 | ZIGAN KEITH & SUSAN | LINCOLN VILLA SITES, S24, T14 N, R09 W, BLOCK 1, Lot 17, COS #557684/T | \$44.84 | \$59.45 | \$104.30 |
| 233624206220000 | JONES GORDON & RILEY | LINCOLN VILLA SITES, S24, T14 N, R09 W, BLOCK 1, Lot 16, COS #557684/T | \$44.84 | \$59.45 | \$104.30 |
| 233624206230000 | TATE JAMES O & REBECCA A | LINCOLN VILLA SITES, S24, T14 N, R09 W, BLOCK 1, Lot 15, COS 557684/T | \$44.84 | \$59.45 | \$104.30 |
| 233624206240000 | LOUCKS JOHN | LINCOLN VILLA SITES, S24, T14 N, R09 W, BLOCK 1, Lot 14, COS #557684/T 24X56 1983 | \$44.84 | \$59.45 | \$104.30 |
| 233624206250000 | SWANN MILDRED L | LINCOLN VILLA SITES, S24, T14 N, R09 W, BLOCK 1, Lot 13, COS #557684/T | \$44.84 | \$59.45 | \$104.30 |
| 233624206280000 | WARD JACK D & PHYLLIS A | LINCOLN VILLA SITES, S24, T14 N, R09 W, BLOCK 1, Lot 11, COS #557684/T | \$44.84 | \$59.45 | \$104.30 |
| 233624206300000 | VAN DE RIET | LINCOLN VILLA SITES, S24, T14 N, R09 W, BLOCK 1, Lot 9B, COS #3084806, IN NW4 | \$44.84 | \$59.45 | \$104.30 |
| 233624207010000 | NICOLAI JOANNE | LAMBKIN-MULCARE TRACTS, S24, T14 N, R09 W, TRACT 3-B COS #3065714 | \$44.84 | \$59.45 | \$104.30 |
| 233624207060000 | BIRTWISTLE ROBERT & HARRIET I | LAMBKIN-MULCARE TRACTS, S24, T14 N, R09 W, Lot 8 | \$44.84 | \$59.45 | \$104.30 |
| 233624207070001 | RAMBARRI RONALD R & LORI J | LAMBKIN-MULCARE TRACTS, S24, T14 N, R09 W, Lot 14, 125'X 143' | \$44.84 | \$59.45 | \$104.30 |
| 233624207150000 | ROMAN CATHOLIC BISHOP OF HELEN | LAMBKIN-MULCARE TRACTS, S24, T14 N, R09 W, Lot 15, COS #309487 | \$44.84 | \$59.45 | \$104.30 |
| 233624207180000 | STRIZICH WILLIAM S & EDITH ANN | LAMBKIN-MULCARE TRACTS, S24, T14 N, R09 W, Lot 40B, COS #309495 | \$44.84 | \$59.45 | \$104.30 |
| 233624207200000 | HOFFMAN ROSAIRE M & GREGORY DONALD | LAMBKIN-MULCARE TRACTS, S24, T14 N, R09 W, TR C COS #487225/B | \$44.84 | \$59.45 | \$104.30 |
| 233624207240000 | SUEK JAMES A | LAMBKIN-MULCARE TRACTS, S24, T14 N, R09 W, Lot 40A, COS #309495, 14X60 1971 | \$44.84 | \$59.45 | \$104.30 |
| 233624207250000 | HOFFMAN ROSAIRE M & GREGORY DONALD | LAMBKIN-MULCARE TRACTS, S24, T14 N, R09 W, Lot 40A, COS #309495, 14X60 1971 | \$44.84 | \$59.45 | \$104.30 |
| 233624207260000 | STANDLEY EDWARD E & SUSAN M | LAMBKIN-MULCARE TRACTS, S24, T14 N, R09 W, Lot A - B, COS #487225/B | \$44.84 | \$59.45 | \$104.30 |

EXHIBIT A

| Tax Code | Legal Name | Legal Desc | Debt Service Assessment (7 years) | On-going Maintenance Assessment | Total Assessment to Maintain, Preserve and Repair |
|-----------------|---|--|-----------------------------------|---------------------------------|---|
| 233624207270000 | ROMIEY CAROLE KOSENA | LAMBKIN-MULCARE TRACTS, S24, T14 N, R09 W, E120' OF 39 | \$44.84 | \$59.45 | \$104.30 |
| 233624207280000 | SUEK JAMES A | LAMBKIN-MULCARE TRACTS, S24, T14 N, R09 W, Lot 38 | \$44.84 | \$59.45 | \$104.30 |
| 233624207290000 | TUCKER MELISSA R & RICHARD J | LAMBKIN-MULCARE TRACTS, S24, T14 N, R09 W, Lot 36, 120' X 280' | \$44.84 | \$59.45 | \$104.30 |
| 233624207300000 | BOLAND BRADLEY A & KENDRA | LAMBKIN-MULCARE TRACTS, S24, T14 N, R09 W, Lot 35, COS 105107 | \$44.84 | \$59.45 | \$104.30 |
| 233624207310000 | FRISBEE FLOYD B & DOLORES L | LAMBKIN-MULCARE TRACTS, S24, T14 N, R09 W, Lot 35-A1, COS 3033675 | \$44.84 | \$59.45 | \$104.30 |
| 233624207320000 | RICHARDS DOUGLAS J & LAURIE J | LAMBKIN-MULCARE TRACTS, S24, T14 N, R09 W, Lot 34 | \$44.84 | \$59.45 | \$104.30 |
| 233624207330000 | ERICKSON ROSEMARY R | LAMBKIN-MULCARE TRACTS, S24, T14 N, R09 W, Lot 30A, COS 566787/B | \$44.84 | \$59.45 | \$104.30 |
| 233624207340000 | MOSEMAN GARY | LAMBKIN-MULCARE TRACTS, S24, T14 N, R09 W, Lot 31-A, COS #566787 | \$44.84 | \$59.45 | \$104.30 |
| 233624207350000 | SLAVEN DANA L | LAMBKIN-MULCARE TRACTS, S24, T14 N, R09 W, Lot 32 | \$44.84 | \$59.45 | \$104.30 |
| 233624207360000 | LESTER DENNIS A & TERRI | LAMBKIN-MULCARE TRACTS, S24, T14 N, R09 W, Lot 33 | \$44.84 | \$59.45 | \$104.30 |
| 233624207400000 | MULCARE JOHN P & ELLEN L | LAMBKIN-MULCARE TRACTS, S24, T14 N, R09 W, COS #3054150 | \$44.84 | \$59.45 | \$104.30 |
| 233624207440000 | BROWN DENNIS E | LAMBKIN-MULCARE TRACTS, S24, T14 N, R09 W, Lot 60, COS 446164/C | \$44.84 | \$59.45 | \$104.30 |
| 233624207450000 | BROWN DENNIS E & LINDA D | LAMBKIN-MULCARE TRACTS, S24, T14 N, R09 W, Lot 52, COS 446164/C PT RD | \$44.84 | \$59.45 | \$104.30 |
| 233624207460000 | BROWN DENNIS E & LINDA D | LAMBKIN-MULCARE TRACTS, S24, T14 N, R09 W, Lot 51, COS 446164/C | \$44.84 | \$59.45 | \$104.30 |
| 233624207470000 | FERGUSON JEFFREY S & DEBORAH J | LAMBKIN-MULCARE TRACTS, S24, T14 N, R09 W, TR 50 COS #446164 | \$44.84 | \$59.45 | \$104.30 |
| 233624207480001 | ELVBAKKEN MATT M & ANITA M | LAMBKIN-MULCARE TRACTS, S24, T14 N, R09 W, Lot 49, COS #464410 | \$44.84 | \$59.45 | \$104.30 |
| 233624207490000 | WESSEL TIMOTHY C | LAMBKIN-MULCARE TRACTS, S24, T14 N, R09 W, TR 53 C/S 446164/C | \$44.84 | \$59.45 | \$104.30 |
| 233624207500000 | LAIRD WILLIAM R & SHARON A TRUSTEES OF | LAMBKIN-MULCARE TRACTS, S24, T14 N, R09 W, TR 54 C OF 5 446164/C | \$44.84 | \$59.45 | \$104.30 |
| 233624207510000 | MCELGUNN PAT & SHARON | LAMBKIN-MULCARE TRACTS, S24, T14 N, R09 W, Lot 46 | \$44.84 | \$59.45 | \$104.30 |
| 233624207520000 | WESTMORELAND RESIDENTIAL PROPERTIES LLC | LAMBKIN-MULCARE TRACTS, S24, T14 N, R09 W, Lot 45, IN N2NW4 | \$44.84 | \$59.45 | \$104.30 |
| 233624207530000 | TIMERSON JAMES H | LAMBKIN-MULCARE TRACTS, S24, T14 N, R09 W, Lot 44, LAMBKIN-MULCARE #17 LT 44 | \$44.84 | \$59.45 | \$104.30 |
| 233624207540000 | RUNDELL DANIEL R | LAMBKIN-MULCARE TRACTS, S24, T14 N, R09 W, Lot 41 | \$44.84 | \$59.45 | \$104.30 |
| 233624207550000 | KIRKPATRICK MICHAEL M & DEBORAH L | LAMBKIN-MULCARE TRACTS, S24, T14 N, R09 W, Lot 42 | \$44.84 | \$59.45 | \$104.30 |
| 233624207560000 | FEEDBACK LAWRENCE D REVOCABLE TR | LAMBKIN-MULCARE TRACTS, S24, T14 N, R09 W, Lot 57, COS 446164/C | \$44.84 | \$59.45 | \$104.30 |
| 233624207570000 | WADSWORTH CLIFF & GEORGIA | LAMBKIN-MULCARE TRACTS, S24, T14 N, R09 W, TR 55, COS #446164, IN NW4 | \$44.84 | \$59.45 | \$104.30 |
| 233624207580000 | FEEDBACK LAWRENCE D TRUSTEE REV TRST | LAMBKIN-MULCARE TRACTS, S24, T14 N, R09 W, Lot 56, COS #446164/C | \$44.84 | \$59.45 | \$104.30 |
| 233624207590000 | LAIRD ROBERT E & BERNICE S | LAMBKIN-MULCARE TRACTS, S24, T14 N, R09 W, TR IN N2NW | \$44.84 | \$59.45 | \$104.30 |
| 233624207600000 | IRION WALTER T & | LAMBKIN-MULCARE TRACTS, S24, T14 N, R09 W, TR B OF COS #395716 | \$44.84 | \$59.45 | \$104.30 |
| 233624207610000 | HUNNEWELL RUSSELL R & YVONNE L | LAMBKIN-MULCARE TRACTS, S24, T14 N, R09 W, Lot 48B, COS #444379/F | \$44.84 | \$59.45 | \$104.30 |
| 233624207620000 | LAROQUE EARL J & SANDRA J | LAMBKIN-MULCARE TRACTS, S24, T14 N, R09 W, Lot 43 | \$44.84 | \$59.45 | \$104.30 |
| 233624207630000 | SCHNECKLOTH MARK S & SARAH C | MABERRY MINOR SUBD, S24, T14 N, R09 W, Lot 16A, COS #510274/E | \$44.84 | \$59.45 | \$104.30 |
| 233624207650000 | WALKER BERNARD J & JEANNE F | MABERRY MINOR SUBD, S24, T14 N, R09 W, Lot 16B, COS #510274/E | \$44.84 | \$59.45 | \$104.30 |
| 233624207670000 | MABERRY RAY G & DEBRA A | LAMBKIN-MULCARE TRACTS, S24, T14 N, R09 W, Lot 48-A, COS #356234 | \$44.84 | \$59.45 | \$104.30 |
| 233624207690000 | LINCOLN HOTEL LIMITED | MALEK MINOR SUBD, S24, T14 N, R09 W, Lot 48B-5, COS 496319/E | \$44.84 | \$59.45 | \$104.30 |
| 233624207700000 | MALEK GERRY B & JOYCE M | MALEK MINOR SUBD, S24, T14 N, R09 W, Lot 48B-4, COS #496319/E | \$44.84 | \$59.45 | \$104.30 |
| 233624207710000 | MULCARE MARGARET M & TIMOTHY L | MALEK MINOR SUBD, S24, T14 N, R09 W, TR 48B-3, COS #496319/E | \$44.84 | \$59.45 | \$104.30 |
| 233624207720000 | MALEK GERRY B ETAL | MALEK MINOR SUBD, S24, T14 N, R09 W, Lot 48B-1, COS #444397/F | \$44.84 | \$59.45 | \$104.30 |
| 233624207730000 | MALEK GERRY B ETAL | MALEK MINOR SUBD, S24, T14 N, R09 W, Lot 48B-6, C/S 496319/E | \$44.84 | \$59.45 | \$104.30 |
| 233624207740000 | MALEK GERRY B ETAL | LAMBKIN-MULCARE TRACTS, S24, T14 N, R09 W, Lot 48-D, IN NW COS# 493661/E | \$44.84 | \$59.45 | \$104.30 |
| 233624207770001 | WOICOTT SUSAN S & KEITH J | S24, T14 N, R09 W, C.O.S. 382048, M&B TR, IN SE4NE4NW4 | \$44.84 | \$59.45 | \$104.30 |
| 233624207780000 | HICKS ROBERTA A TRUSTEE | LAMBKIN-MULCARE TRACTS, S24, T14 N, R09 W, Lot 19, 140X165 | \$44.84 | \$59.45 | \$104.30 |
| 233624207790000 | CAMPBELL MARK L & MICHELINE L | LAMBKIN-MULCARE TRACTS, S24, T14 N, R09 W, Lot 20, TRACT 17 120X170 | \$44.84 | \$59.45 | \$104.30 |
| 233624207800000 | CAHILL PATRICIA D | LAMBKIN-MULCARE TRACTS, S24, T14 N, R09 W, Lot 21 | \$44.84 | \$59.45 | \$104.30 |
| 233624207810000 | CAHILL PATRICIA D | LAMBKIN-MULCARE TRACTS, S24, T14 N, R09 W, Lot 2 | \$44.84 | \$59.45 | \$104.30 |
| 233624208010000 | COURTESY LAND & LIVESTOCK CO | LAMBKIN-MULCARE TRACTS, S24, T14 N, R09 W, Lot 2, 157' X 74' | \$44.84 | \$59.45 | \$104.30 |

EXHIBIT A

| Tax Code | Legal Name | Legal Desc | Debt Service Assessment (7 years) | On-going Maintenance Assessment | Total Assessment to Maintain, Preserve and Repair |
|-----------------|---|---|-----------------------------------|---------------------------------|---|
| 233624208020000 | COURTESY LAND & LIVESTOCK COMPANY | LAMBKIN-MULCARE TRACTS, S24, T14 N, R09 W, Lot 18C | \$44.84 | \$59.45 | \$104.30 |
| 233624208040000 | COURTESY LAND & LIVESTOCK COMPANY | LAMBKIN-MULCARE TRACTS, S24, T14 N, R09 W, Lot 18B | \$44.84 | \$59.45 | \$104.30 |
| 233624208070000 | LINCYN BAPTIST CHURCH | LAMBKIN-MULCARE TRACTS, S24, T14 N, R09 W, Lot 25 - 26 | \$44.84 | \$59.45 | \$104.30 |
| 233624208090000 | MASON SUSAN L | LAMBKIN-MULCARE TRACTS, S24, T14 N, R09 W, Lot 24 | \$44.84 | \$59.45 | \$104.30 |
| 233624208100000 | KRAUSE VICKI L | LAMBKIN-MULCARE TRACTS, S24, T14 N, R09 W, Lot 18D | \$44.84 | \$59.45 | \$104.30 |
| 233624208110000 | SOLVIE BARBARA J | LAMBKIN-MULCARE TRACTS, S24, T14 N, R09 W, Lot 18A, 231X125 | \$44.84 | \$59.45 | \$104.30 |
| 233624208120000 | WELLS CAROL D | LAMBKIN-MULCARE TRACTS, S24, T14 N, R09 W, EAST 100' LT 5 & 10 | \$44.84 | \$59.45 | \$104.30 |
| 23362430101AG00 | ORR ROBERT G & MYRNA K | S24, T14 N, R09 W, C.O.S. 375223, SWSW & TR 1 | \$44.84 | \$59.45 | \$104.30 |
| 233624302030000 | CONROY LYNDON R & SANDRA L | S24, T14 N, R09 W, C.O.S. 3119431, PARCEL 1A, (LT 1A) | \$44.84 | \$59.45 | \$104.30 |
| 233624302015000 | SPENCE CODY L | LINCYN VILLA SITES, S24, T14 N, R09 W, BLOCK 6, LT 67A COS 604125/B & LTS 68,69,70, | \$44.84 | \$59.45 | \$104.30 |
| 233624303080000 | KENNEDY SUE A | LINCYN VILLA SITES, S24, T14 N, R09 W, BLOCK 6, Lot 67B, COS #604125/B | \$44.84 | \$59.45 | \$104.30 |
| 233624303100000 | ALLEN THOMAS JAMES | LINCYN VILLA SITES, S24, T14 N, R09 W, BLOCK 6, Lot 74, E 186' | \$44.84 | \$59.45 | \$104.30 |
| 233624303150000 | JOHNSON CALVIN & DEBRA | LINCYN VILLA SITES, S24, T14 N, R09 W, BLOCK 6, Lot 71 | \$44.84 | \$59.45 | \$104.30 |
| 233624304010000 | JOHNSON CALVIN & DEBRA | LINCYN VILLA SITES, S24, T14 N, R09 W, BLOCK 7, LT 78-79 | \$44.84 | \$59.45 | \$104.30 |
| 233624304040000 | NINAHUANCA-TOCAS ALFREDO R & SMOCK BILLI | LINCYN VILLA SITES, S24, T14 N, R09 W, BLOCK 7, LTS 77 & 80 | \$44.84 | \$59.45 | \$104.30 |
| 233624304080000 | ALLEN THOMAS JAMES | LINCYN VILLA SITES, S24, T14 N, R09 W, BLOCK 7, LTS 75 & 76 | \$44.84 | \$59.45 | \$104.30 |
| 233624304120000 | RICHARDSON PATRICIA L TRUSTEE | LINCYN VILLA SITES, S24, T14 N, R09 W, BLOCK 7, LTS 81 & 82 | \$44.84 | \$59.45 | \$104.30 |
| 233624305010000 | NILES DEBRA MAY | LINCYN VILLA SITES, S24, T14 N, R09 W, BLOCK 8, S122' OF W150' & E58' OF S72' LT 86 | \$44.84 | \$59.45 | \$104.30 |
| 233624305020000 | ORR LEONARD E & PAULINE | LINCYN VILLA SITES, S24, T14 N, R09 W, BLOCK 8, Lot 86, N 100' W 150' E 58' N 150' | \$44.84 | \$59.45 | \$104.30 |
| 233624305080000 | HUGHES TERESA A | LINCYN VILLA SITES, S24, T14 N, R09 W, BLOCK 8, Lot 84, N1/2 | \$44.84 | \$59.45 | \$104.30 |
| 233624305110000 | SHANLEY PATRICK R | LINCYN VILLA SITES, S24, T14 N, R09 W, BLOCK 8, Lot 83 | \$44.84 | \$59.45 | \$104.30 |
| 233624305130000 | FERRITER DONALD E & SHARON I | LINCYN VILLA SITES, S24, T14 N, R09 W, BLOCK 8, Lot 90 | \$44.84 | \$59.45 | \$104.30 |
| 233624305150000 | BURKE RHODA KAY | LINCYN VILLA SITES, S24, T14 N, R09 W, BLOCK 8, Lot 89 | \$44.84 | \$59.45 | \$104.30 |
| 233624305170000 | PAUPORE ALEX C & LISA E | LINCYN VILLA SITES, S24, T14 N, R09 W, BLOCK 8, Lot 88 | \$44.84 | \$59.45 | \$104.30 |
| 233624305190000 | PAYNTER JUDY M | LINCYN VILLA SITES, S24, T14 N, R09 W, BLOCK 8, Lot 87 | \$44.84 | \$59.45 | \$104.30 |
| 233624306010001 | CONROY SANDRA L & LYNDON R | LINCYN VILLA SITES, S24, T14 N, R09 W, BLOCK 9, Lot 94, S2 | \$44.84 | \$59.45 | \$104.30 |
| 233624306020000 | MCMICKLE JOHN CHARLES & VICKIE D | LINCYN VILLA SITES, S24, T14 N, R09 W, BLOCK 9, Lot 94 | \$44.84 | \$59.45 | \$104.30 |
| 233624306040000 | GOOD LYNN C | LINCYN VILLA SITES, S24, T14 N, R09 W, BLOCK 9, Lot 93 | \$44.84 | \$59.45 | \$104.30 |
| 233624306060000 | GOOD LYNN | LINCYN VILLA SITES, S24, T14 N, R09 W, BLOCK 9, Lot 92 | \$44.84 | \$59.45 | \$104.30 |
| 233624306070000 | SMITH HARRY E | LINCYN VILLA SITES, S24, T14 N, R09 W, BLOCK 9, Lot 91, W2 | \$44.84 | \$59.45 | \$104.30 |
| 233624306080000 | BELL DONALD L | LINCYN VILLA SITES, S24, T14 N, R09 W, BLOCK 9, Lot 91, E2 | \$44.84 | \$59.45 | \$104.30 |
| 233624306090000 | SARGENT DUANE S & DONNA M | LINCYN VILLA SITES, S24, T14 N, R09 W, BLOCK 9, Lot 98 | \$44.84 | \$59.45 | \$104.30 |
| 233624306100000 | SARGENT DUANE S & DONNA M | LINCYN VILLA SITES, S24, T14 N, R09 W, BLOCK 9, Lot 98, S2 | \$44.84 | \$59.45 | \$104.30 |
| 233624306120000 | TAYLOR JOHN M | LINCYN VILLA SITES, S24, T14 N, R09 W, BLOCK 9, Lot 97 | \$44.84 | \$59.45 | \$104.30 |
| 233624306140000 | CONROY SANDRA L & LYNDON R | LINCYN VILLA SITES, S24, T14 N, R09 W, BLOCK 9, Lot 96 | \$44.84 | \$59.45 | \$104.30 |
| 233624306160000 | CONROY SANDRA L & LYNDON R | LINCYN VILLA SITES, S24, T14 N, R09 W, BLOCK 9, Lot 95 | \$44.84 | \$59.45 | \$104.30 |
| 233624307010000 | DOAN ROBERT L JR & LISA G | LINCYN VILLA SITES, S24, T14 N, R09 W, BLOCK 11, Lot 108-A, COS #3197103 | \$44.84 | \$59.45 | \$104.30 |
| 233624307050000 | DOAN ROBERT L JR & LISA G | LINCYN VILLA SITES, S24, T14 N, R09 W, BLOCK 11, Lot 107-A, COS #3199987 | \$44.84 | \$59.45 | \$104.30 |
| 233624401300000 | CASTAGNE CHRIS J | S24, T14 N, R09 W, TR A PER COS #492806/T LESS TRS 1A & 2A PER COS #509379/B | \$44.84 | \$59.45 | \$104.30 |
| 233624402010000 | MAYGER NANCY M | LINCYN SPECIAL PLAT, S24, T14 N, R09 W, TR C, COS #462446/B | \$44.84 | \$59.45 | \$104.30 |
| 233624402060000 | MAYGER NANCY M | LINCYN SPECIAL PLAT, S24, T14 N, R09 W, TR A, COS #462446/B | \$44.84 | \$59.45 | \$104.30 |
| 233624402070000 | MAYGER NANCY M | LINCYN SPECIAL PLAT, S24, T14 N, R09 W, 462446/B TR B, COS #462446/B | \$44.84 | \$59.45 | \$104.30 |
| 233624402110000 | JANJUS REALTY COMPANY LLC C/O NANCY M MAY | LINCYN SPECIAL PLAT, S24, T14 N, R09 W, W2SE4NW4SE4 | \$44.84 | \$59.45 | \$104.30 |
| 233624402150000 | WOLSTEIN DAVID M & MICHELLE L | LINCYN SPECIAL PLAT, S24, T14 N, R09 W, E2SE4NW4SE4 | \$44.84 | \$59.45 | \$104.30 |

EXHIBIT A

| Tax Code | Legal Name | Legal Desc | Debt Service Assessment (7 years) | On-going Maintenance Assessment | Total Assessment to Maintain, Preserve and Repair |
|-----------------|---|--|-----------------------------------|---------------------------------|---|
| 233624402160000 | WOZNIAK MARY E & BICKEL LARRY J | LINCOLN SPECIAL PLAT, S24, T14 N, R09 W, PM RG2 SE4 COS #376853 | \$44.84 | \$59.45 | \$104.30 |
| 233624402170000 | BAKULA KRISTEN & | LINCOLN SPECIAL PLAT, S24, T14 N, R09 W, PM RG TR A | \$44.84 | \$59.45 | \$104.30 |
| 233624402180001 | BICKEL DONALD J | S24, T14 N, R09 W, C.O.S. 379359, MAKE CHIEF IND, MODEL BONNAVILLA, M & B SENW | \$44.84 | \$59.45 | \$104.30 |
| 233624402190000 | BROOKS BETH JULIE | LINCOLN SPECIAL PLAT, S24, T14 N, R09 W, PM 9 TR A | \$44.84 | \$59.45 | \$104.30 |
| 233624402200000 | BLAKE SHARON L | LINCOLN SPECIAL PLAT, S24, T14 N, R09 W, Lot C, COS #3206127 (FORMERLY PM 9 SE4) | \$44.84 | \$59.45 | \$104.30 |
| 233624402210000 | BLAKE SHARON L | LINCOLN SPECIAL PLAT, S24, T14 N, R09 W, Lot B, COS #3206127 | \$44.84 | \$59.45 | \$104.30 |
| 233624402220000 | MAYGER DOUGLAS W & LINDA K | LINCOLN SPECIAL PLAT, S24, T14 N, R09 W, PLAT PM | \$44.84 | \$59.45 | \$104.30 |
| 233624402230000 | WILSON ROBERT V | LINCOLN SPECIAL PLAT, S24, T14 N, R09 W, PM 20 | \$44.84 | \$59.45 | \$104.30 |
| 233624402240000 | WILKINS KATHLEEN ANN & | S24, T14 N, R09 W, M & B S2NW4NW4SE4 | \$44.84 | \$59.45 | \$104.30 |
| 233624402250000 | MAYGER NANCY M | LINCOLN SPECIAL PLAT, S24, T14 N, R09 W, PM 1 SE4 | \$44.84 | \$59.45 | \$104.30 |
| 233624402260000 | BRUNER NANCY & | LINCOLN SPECIAL PLAT, S24, T14 N, R09 W, Lot A, PER COS #3206127 | \$44.84 | \$59.45 | \$104.30 |
| 233624402270000 | DENNING JOANN & OGILVIE LEANN & BRIAN & | LINCOLN SPECIAL PLAT, S24, T14 N, R09 W, COS #376853 PARCEL #2 | \$44.84 | \$59.45 | \$104.30 |
| 233624402280000 | OGILVIE GARY L | LINCOLN SPECIAL PLAT, S24, T14 N, R09 W, PARCEL #1 | \$44.84 | \$59.45 | \$104.30 |
| 233624402290000 | PAYNTER JUDY M | LINCOLN SPECIAL PLAT, S24, T14 N, R09 W, P M H,T,C | \$44.84 | \$59.45 | \$104.30 |
| 233624402300000 | WELLS CAROL D | LINCOLN SPECIAL PLAT, S24, T14 N, R09 W, PM 10 COS #376853 | \$44.84 | \$59.45 | \$104.30 |
| 233624402380000 | WEBSTER DOUGLAS K & JULIE ANNE | LINCOLN SPECIAL PLAT, S24, T14 N, R09 W, SE COS #410273 | \$44.84 | \$59.45 | \$104.30 |
| 233624402400000 | MAESTAS LEO J & MARY | LINCOLN SPECIAL PLAT, S24, T14 N, R09 W, PM WJB | \$44.84 | \$59.45 | \$104.30 |
| 233624402420000 | BROWN MICHAEL RAY | LINCOLN SPECIAL PLAT, S24, T14 N, R09 W, NWSE PARCELA COS #546109/T | \$44.84 | \$59.45 | \$104.30 |
| 233624402430000 | HINKLE JED J | LINCOLN SPECIAL PLAT, S24, T14 N, R09 W, P M WJB-10 166.15'X167.37' | \$44.84 | \$59.45 | \$104.30 |
| 233624402450000 | VAN DE RIET DON & KATHY | LINCOLN SPECIAL PLAT, S24, T14 N, R09 W, M & B NZNW4SE4 | \$44.84 | \$59.45 | \$104.30 |
| 233624402460000 | HINKLE JED J | LINCOLN SPECIAL PLAT, S24, T14 N, R09 W, NWNWSE PARCEL B COS #546109/T | \$44.84 | \$59.45 | \$104.30 |
| 233624402470000 | DAWSON JEFFERY S | LINCOLN SPECIAL PLAT, S24, T14 N, R09 W, P M W J B-2 | \$44.84 | \$59.45 | \$104.30 |
| 233624403010000 | DOAN ROBERT L JR & LISA G | S24, T14 N, R09 W, C.O.S. 3199987, PARCEL 3-A-1 | \$44.84 | \$59.45 | \$104.30 |
| 233624205190000 | LINCOLN TELEPHONE CO | LINCOLN VILLA SITES, S24, T14 N, R09 W, BLOCK 10, SW CORNER OF TRACT 155 | \$44.84 | \$59.45 | \$104.30 |
| 233624205210000 | LINCOLN TELEPHONE CO | LINCOLN VILLA SITES, S24, T14 N, R09 W, BLOCK 10, PT OF TR 155 | \$44.84 | \$59.45 | \$104.30 |
| | | | \$15,157.15 | \$20,094.91 | \$35,252.06 |