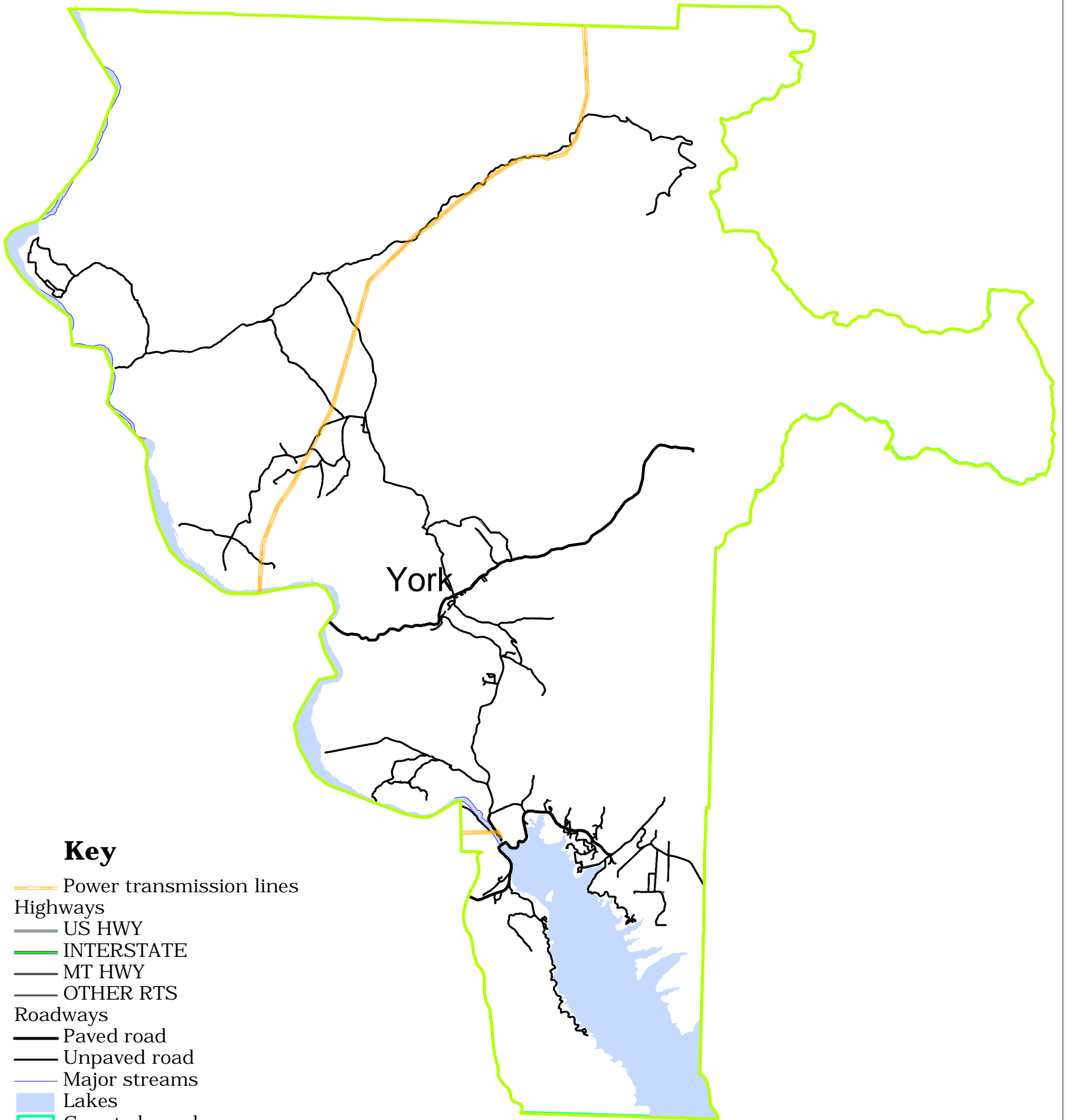












# Major Utilities

## Canyon Ferry - York Planning Area




**Key**

-  Power transmission lines
- Highways
-  US HWY
-  INTERSTATE
-  MT HWY
-  OTHER RTS
- Roadways
-  Paved road
-  Unpaved road
-  Major streams
-  Lakes
-  County boundary



N

0 1 2 3 4 5 Miles



Data source: US Census Bureau TIGER files.

Lewis & Clark County Comprehensive Plan

